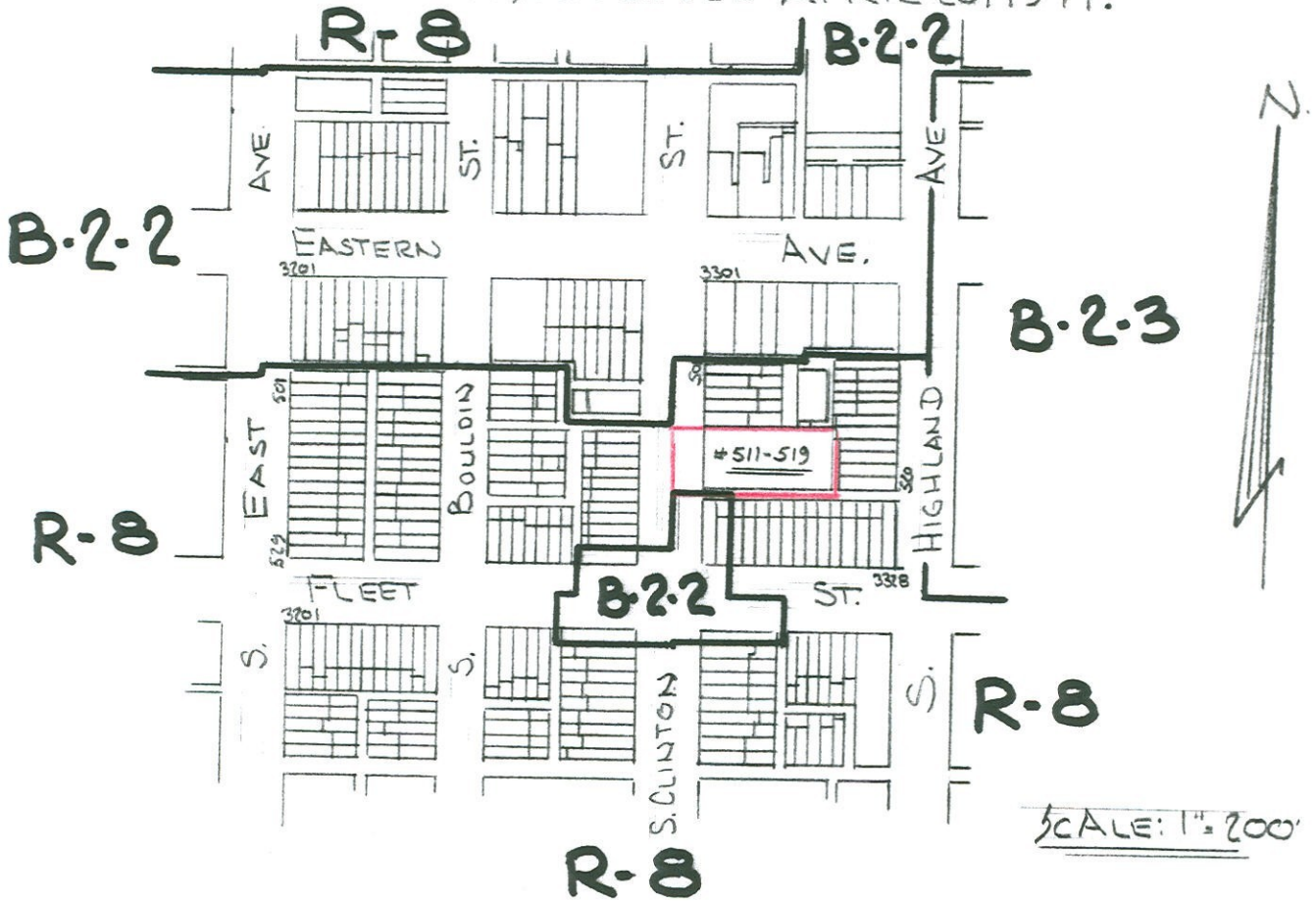
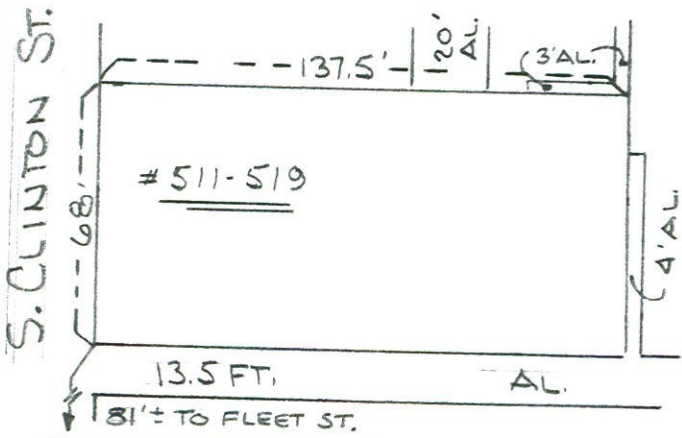


SHEET NO. 58 OF THE ZONING DISTRICT MAPS OF ARTICLE 30 OF THE BALTIMORE CITY CODE, 1966 EDITION, AS AMENDED BY ORDINANCE NO. 1051, APPROVED APRIL 20, 1971.




AREA OUTLINED IN RED TO BE CHANGED FROM: THE R-8 ZONING DISTRICT TO: THE O-R-2 ZONING DISTRICT.




FOR:
 AB ASSOCIATES
 % AL BARRY
 ONE S. CALVERT ST. SUITE 1150
 BALTIMORE, MD. 21202

SCALE: 1" = 50'



MAYOR



PRESIDENT CITY COUNCIL