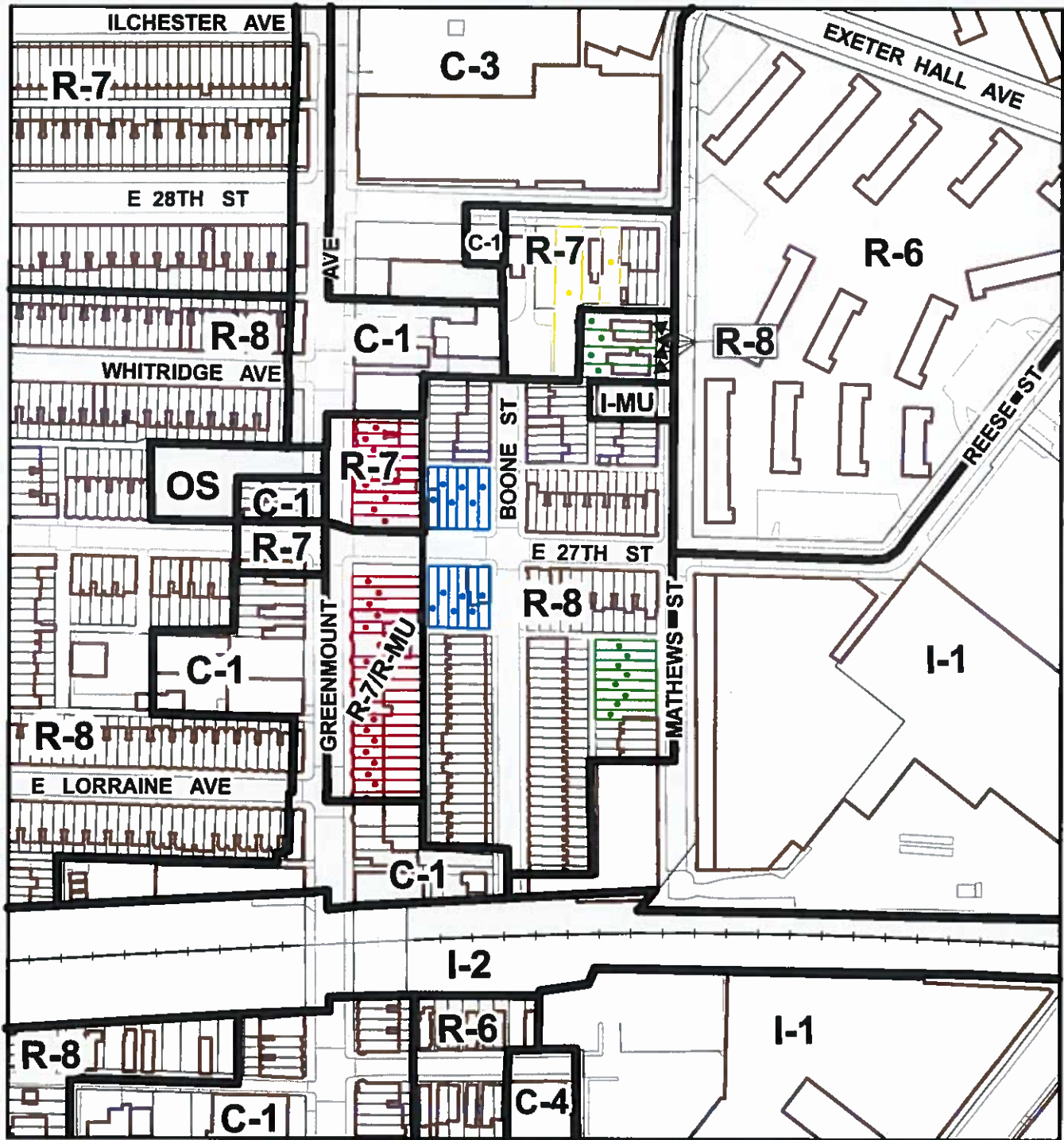


**SHEET NO. 36 OF THE ZONING MAP OF
THE ZONING CODE OF BALTIMORE CITY**



Scale: 1" = 200'

MAYOR

PRESIDENT CITY COUNCIL

In Connection With The Following Properties, The Applicant Wishes To Request The Conditional Rezoning Of The Those Properties From R-7 Zoning to C-1 Zoning, As Outlined In Red On The Forthcoming Maps.

2611 Greenmount Avenue Ward 9 Section 4 Block 4070A Lot 008
2613 Greenmount Avenue Ward 9 Section 4 Block 4070A Lot 009
2615 Greenmount Avenue Ward 9 Section 4 Block 4070A Lot 010
2617 Greenmount Avenue Ward 9 Section 4 Block 4070A Lot 011
2619 Greenmount Avenue Ward 9 Section 4 Block 4070A Lot 012
2621 Greenmount Avenue Ward 9 Section 4 Block 4070A Lot 013
2623 Greenmount Avenue Ward 9 Section 4 Block 4070A Lot 014
2625 Greenmount Avenue Ward 9 Section 4 Block 4070A Lot 015
2627 Greenmount Avenue Ward 9 Section 4 Block 4070A Lot 016
2629 Greenmount Avenue Ward 9 Section 4 Block 4070A Lot 017
2631 Greenmount Avenue Ward 9 Section 4 Block 4070A Lot 018
2633 Greenmount Avenue Ward 9 Section 4 Block 4070A Lot 019
2635 Greenmount Avenue Ward 9 Section 4 Block 4070A Lot 020
2637-39 Greenmount Avenue Ward 9 Section 4 Block 4070A Lot 021
2641 Greenmount Avenue Ward 9 Section 4 Block 4070A Lot 023
2643 Greenmount Avenue Ward 9 Section 4 Block 4070A Lot 024
2645 Greenmount Avenue Ward 9 Section 4 Block 4070A Lot 025
2647 Greenmount Avenue Ward 9 Section 4 Block 4070A Lot 026
2649 Greenmount Avenue Ward 9 Section 4 Block 4070A Lot 027
2651 Greenmount Avenue Ward 9 Section 4 Block 4070A Lot 028
2701 Greenmount Avenue Ward 9 Section 4 Block 4071 Lot 001
2703 Greenmount Avenue Ward 9 Section 4 Block 4071 Lot 002
2705 Greenmount Avenue Ward 9 Section 4 Block 4071 Lot 003
2707 Greenmount Avenue Ward 9 Section 4 Block 4071 Lot 004
2709 Greenmount Avenue Ward 9 Section 4 Block 4071 Lot 005
2711 Greenmount Avenue Ward 9 Section 4 Block 4071 Lot 006
2713 Greenmount Avenue Ward 9 Section 4 Block 4071 Lot 007
2715 Greenmount Avenue Ward 9 Section 4 Block 4071 Lot 008
2717 Greenmount Avenue Ward 9 Section 4 Block 4071 Lot 009
2719 Greenmount Avenue Ward 9 Section 4 Block 4071 Lot 010

In Connection With The Following Properties, The Applicant Wishes To Request The Conditional Rezoning Of The Those Properties From R-8 Zoning to C-1 Zoning, As Outlined In Blue On The Forthcoming Maps.

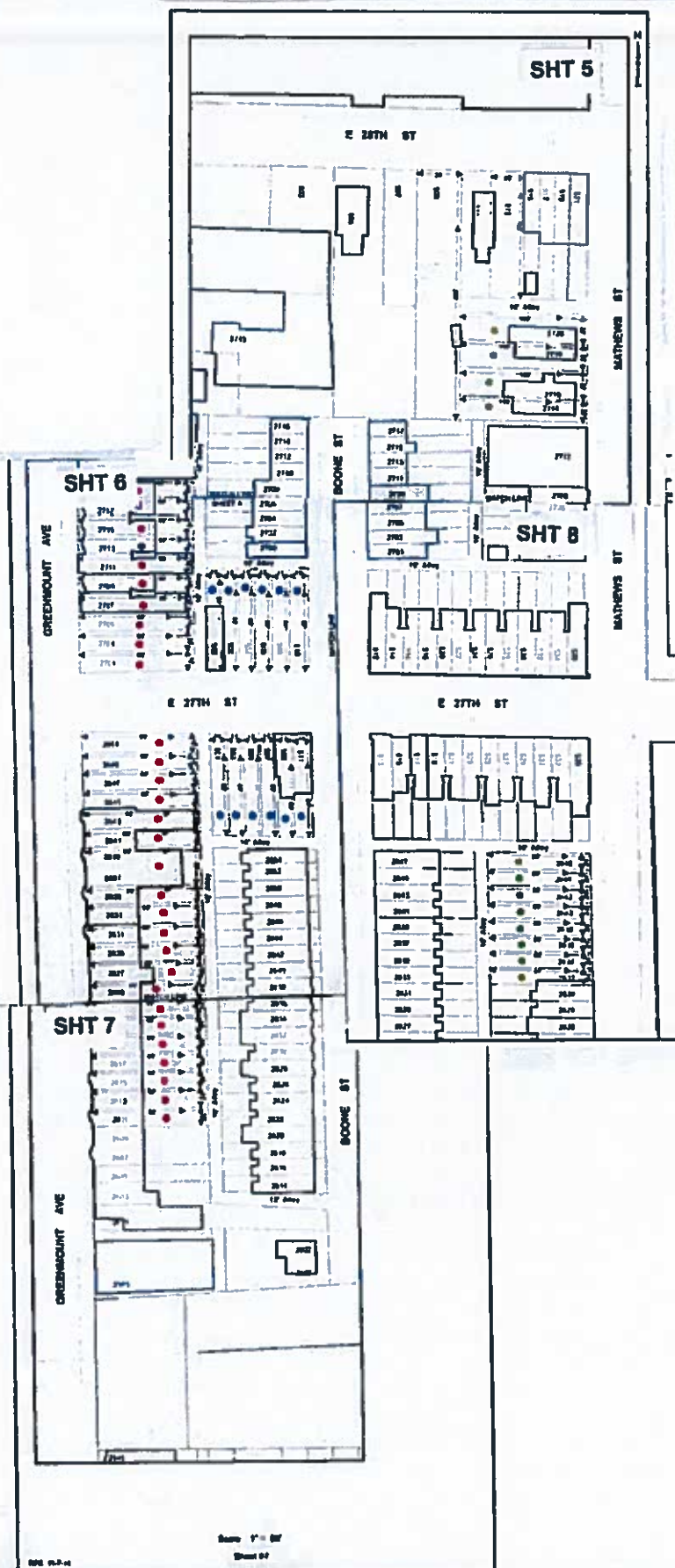
500 East 27th Street Ward 9 Section 4 Block 4071 Lot 057
502 East 27th Street Ward 9 Section 4 Block 4071 Lot 056
504 East 27th Street Ward 9 Section 4 Block 4071 Lot 055
506 East 27th Street Ward 9 Section 4 Block 4071 Lot 054
508 East 27th Street Ward 9 Section 4 Block 4071 Lot 053
510 East 27th Street Ward 9 Section 4 Block 4071 Lot 052
501 East 27th Street Ward 9 Section 4 Block 4070A Lot 029
503 East 27th Street Ward 9 Section 4 Block 4070A Lot 030
505 East 27th Street Ward 9 Section 4 Block 4070A Lot 031
507 East 27th Street Ward 9 Section 4 Block 4070A Lot 032
509 East 27th Street Ward 9 Section 4 Block 4070A Lot 033
511 East 27th Street Ward 9 Section 4 Block 4070A Lot 034

In Connection With The Following Properties, The Applicant Wishes To Request The Conditional Rezoning Of The Those Properties From R-8 Zoning to I-MU Zoning, As Outlined In Green On The Forthcoming Maps.

**2632 Mathews Street Ward 9 Section 4 Block 4070A Lot 054
2634 Mathews Street Ward 9 Section 4 Block 4070A Lot 053
2636 Mathews Street Ward 9 Section 4 Block 4070A Lot 052
2638 Mathews Street Ward 9 Section 4 Block 4070A Lot 051
2640 Mathews Street Ward 9 Section 4 Block 4070A Lot 050
2642 Mathews Street Ward 9 Section 4 Block 4070A Lot 049
2644 Mathews Street Ward 9 Section 4 Block 4070A Lot 048
2646 Mathews Street Ward 9 Section 4 Block 4070A Lot 047
2714 Mathews Street Ward 9 Section 4 Block 4071 Lot 032
2716 Mathews Street Ward 9 Section 4 Block 4071 Lot 031
2718 Mathews Street Ward 9 Section 4 Block 4071 Lot 030
2720 Mathews Street Ward 9 Section 4 Block 4071 Lot 029**

In Connection With The Following Properties, The Applicant Wishes To Request The Conditional Rezoning Of The Those Properties From R-7 Zoning to I-MU Zoning, As Outlined In Yellow On The Forthcoming Maps.

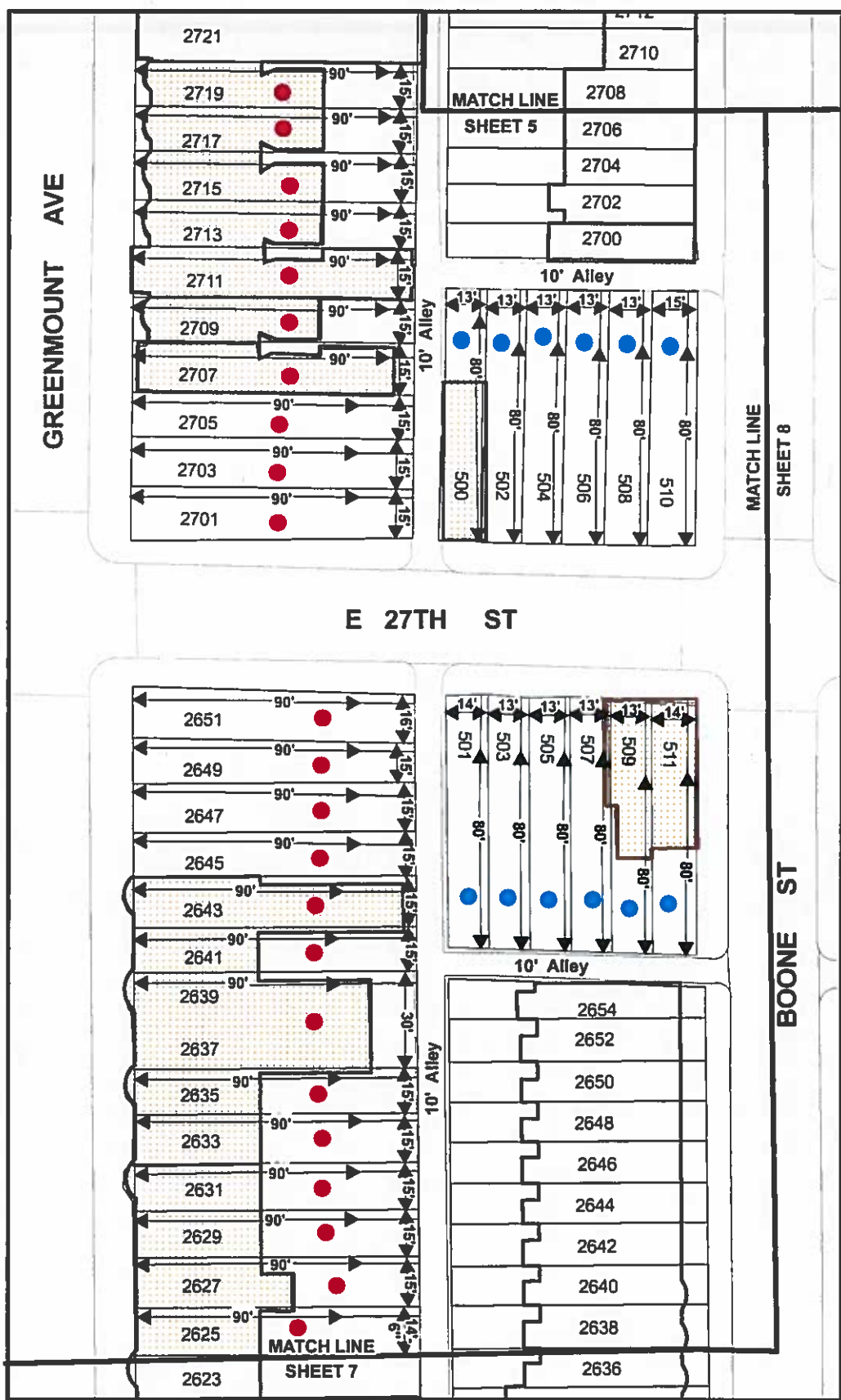
**509 East 28th Street Ward 9 Section 4 Block 4071 Lot 022
513 East 28th Street Ward 9 Section 4 Block 4071 Lot 024**



RPE 11-7-18

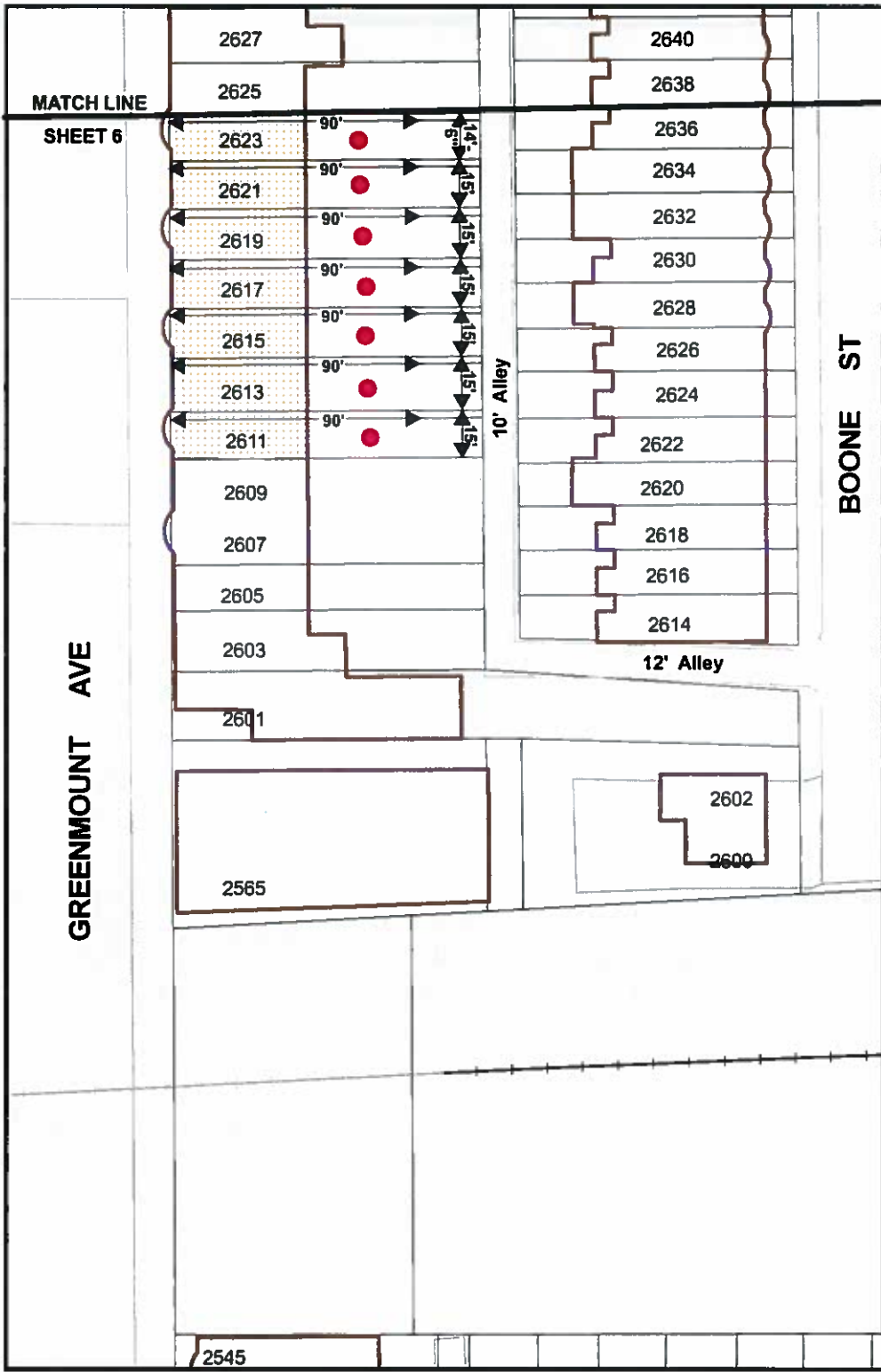
Scale: 1" = 50'
Sheet #4

INDEX SHEET
Scale: Not To Scale
Sheet #4



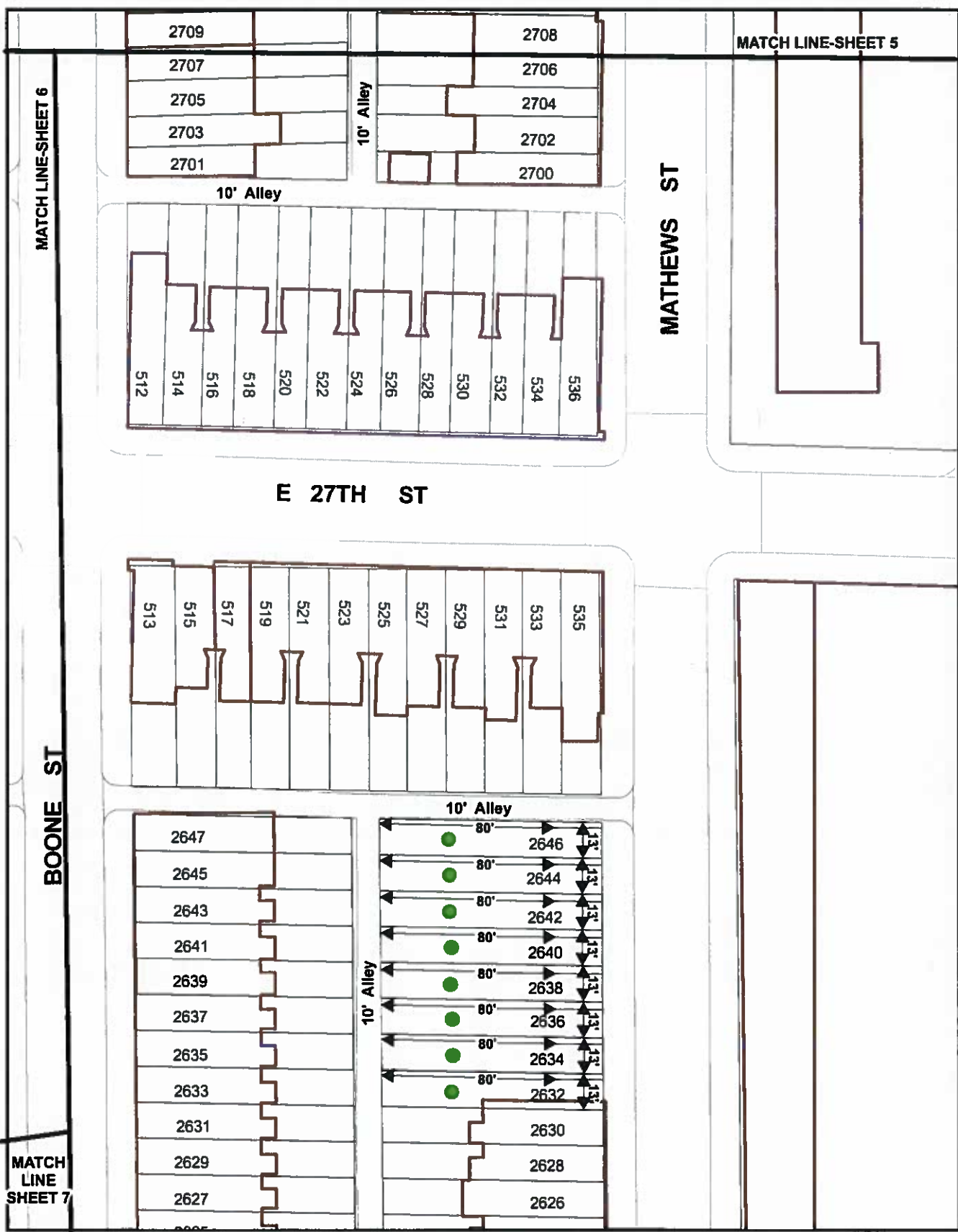
Scale: 1" = 50'

Sheet #6



Scale: 1" = 50'

Sheet #7



Scale: 1" = 50'

Sheet #8