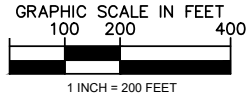


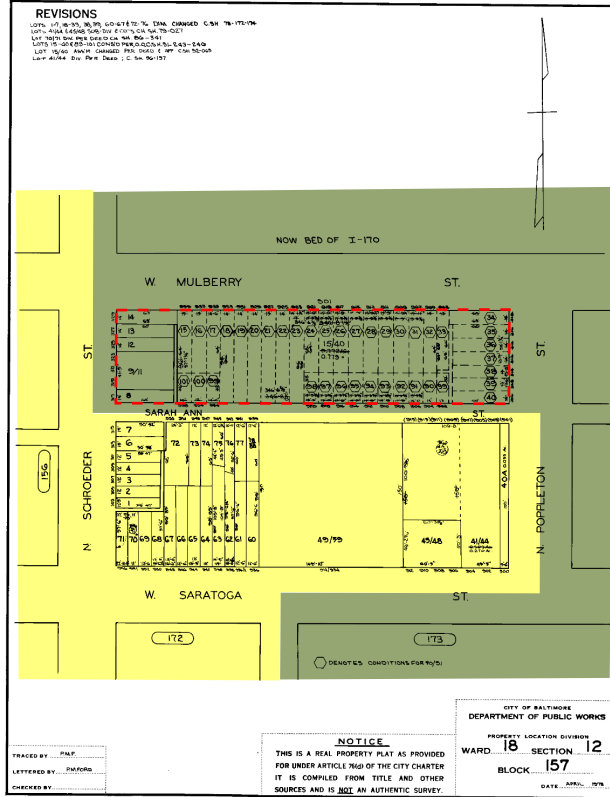
SHEET NO. 55 OF THE ZONING DISTRICT MAP OF THE BALTIMORE CITY ZONING CODE

APPLICANT:
 AHC Inc. Baltimore
 1501 Saint Paul Street, Suite 111
 Baltimore, MD 21202



LEGEND

- R-8
- R-9



--- BOUNDARY LIMIT OF REZONING REQUEST

In Connection With the Properties Known As Nos.

901 MULBERRY STREET; WARD 18 SECTION 12 BLOCK 0157 LOT 015

317-329 NORTH SCHROEDER STREET; WARD 18; SECTION 12; BLOCK 0157; LOTS 008-014

222 NORTH FREMONT STREET; WARD 18 SECTION 13 BLOCK 0173 LOT 003

811 WEST SARATOGA STREET; WARD 18 SECTION 13 BLOCK 0173 LOT 001

203 NORTH AMITY STREET; WARD 18 SECTION 13 BLOCK 0173 LOT 004

The Applicant Wishes To Request The Rezoning Of The Aforementioned Properties From R-8 Zoning District to R-9 Zoning District, As Outlined in Red Above And On The Following Page.

DATE 12.04.2023	
DRAWN BY:	KKG
CHECKED BY:	AJC

MAYOR

9-30-24

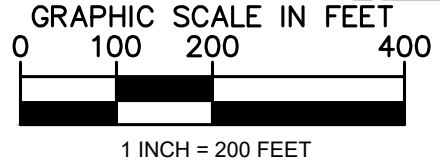
CITY COUNCIL PRESIDENT



SHEET NO. 55 OF THE ZONING DISTRICT MAP OF THE BALTIMORE CITY ZONING CODE

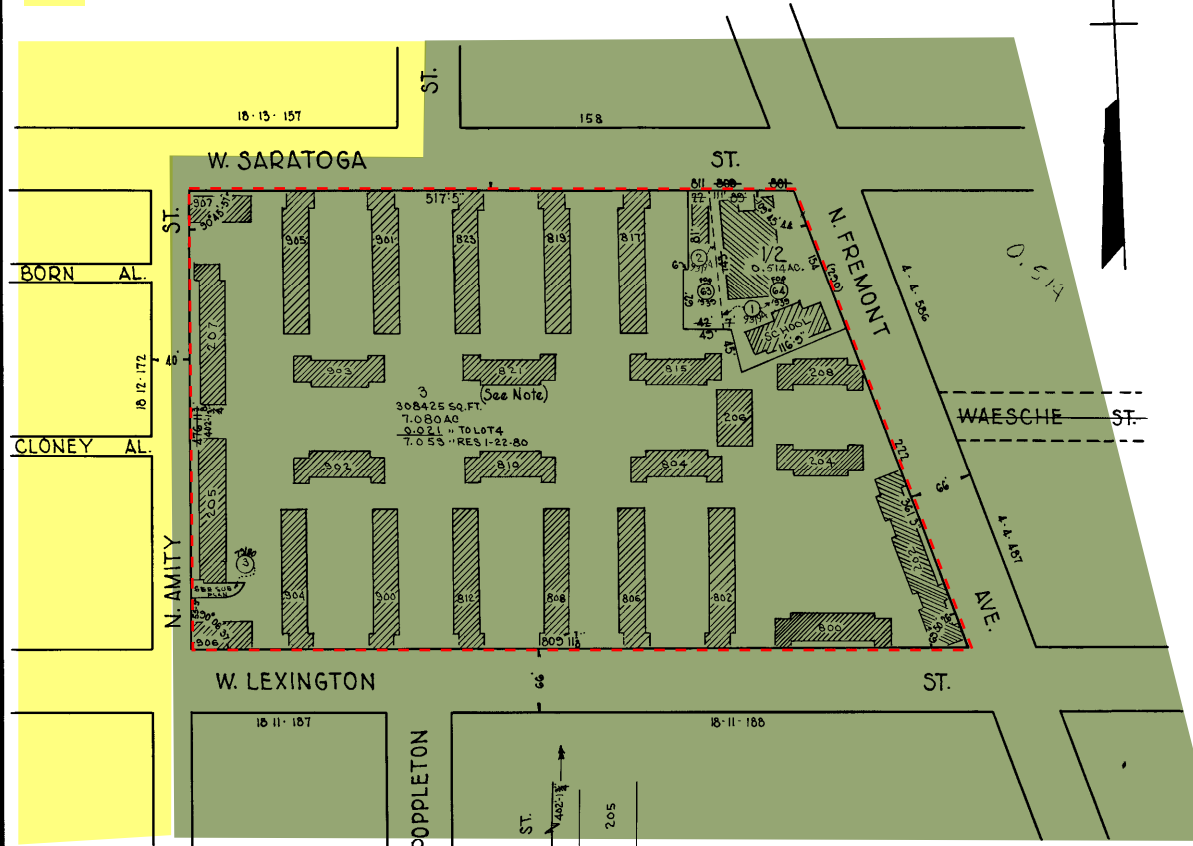
REVISIONS
 LOTS 3&4 PER DEED, C.S.H.80-335
 LOTS 1&2 CONSID. PER O.O.G. APP. C.S.H.94-085

APPLICANT:
 AHC Inc.
 1501 Saint Paul Street, Suite 111
 Baltimore, MD 21202

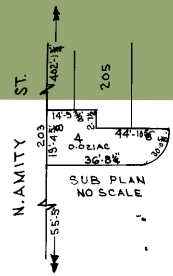


LEGEND

- R-8
- R-9



NOTICE
 THIS IS A REAL PROPERTY PLAT AS PROVIDED FOR UNDER ARTICLE 26(a) OF THE CITY CHARTER. IT IS COMPILED FROM TITLE AND OTHER SOURCES AND IS NOT AN AUTHENTIC SURVEY.



--- BOUNDARY LIMIT OF REZONING REQUEST

TRACED BY *H.S. Biedenkopf*
 LETTERED BY *H.S.B.*
 CHECKED BY *LITZ - J.M.P.*

NOTE - Dimensions of Lot 3 from Housing Authority of Baltimore City - Property Line Map - Area H Tolley A. Biays - Surveyor. See C. Sheets 1810 to 1819

CITY OF BALTIMORE
 DEPARTMENT OF PUBLIC WORKS
 BUREAU OF SURVEYS
 PROPERTY LOCATION DIVISION
WARD 18 SECTION 13
BLOCK 173
 DATE *July 1951*

DATE
 12.01.2023
 DRAWN BY: KKG
 CHECKED BY: AJC

MAYOR

CITY COUNCIL PRESIDENT

