

FORMATTED BY DLR
10-24-16


**AMENDMENTS TO COUNCIL BILL 12-0152
(First Reader Copy)**

By: Land Use and Transportation Committee

**MAP AMENDMENTS
FOR
COUNCIL DISTRICTS 2, 3, 4, 5, 6, 7, 8, 10, 11**

ADOPTED

ADOPTED



**AMENDMENTS TO COUNCIL BILL 12-0152
(First Reader Copy)**

By: Land Use and Transportation Committee

MAP AMENDMENTS

City Council District 2

Amendment No. 1 {M171}

For the following property, the Comprehensive Zoning Map accompanying Council Bill 12-0152 is amended by changing the zoning from proposed Zoning District R-6/OS to Zoning District R-6:

6700 Bowleys Lane

(Block 6200, Lot 025A)

Amendment No. 2 {M172}

For the following property, the Comprehensive Zoning Map accompanying Council Bill 12-0152 is amended by changing the zoning from proposed Zoning District R-3 to Zoning District R-5:

4000 Corse Avenue

(Block 5826, Lot 028F)

Amendment No. 3 {M173}

For the following property, the Comprehensive Zoning Map accompanying Council Bill 12-0152 is amended by changing the zoning from proposed Zoning District I-2 to Zoning District R-8:

19 South Conkling Street

(Block 6278, Lot 019)

Amendment No. 4 {M174 and Planning Commission - March 2013}

For the following property, the Comprehensive Zoning Map accompanying Council Bill 12-0152 is amended by changing the zoning from proposed Zoning District R-3 to Zoning District R-5:

4428 Hamilton Avenue

(Block 6005C, Lot 013)

Amendment No. 5 {M175}

For the following properties, the Comprehensive Zoning Map accompanying Council Bill 12-0152 is amended by changing the zoning from proposed Zoning District R-5 to Zoning District R-6:

4816 Strathdale Road (Block 6050, Lot 089)
Block 6049, Lot 020
Block 6049, Lot 053
Block 6049, Lot 070
Block 6050, Lot 124
Block 6050, Lot 090
Block 6050, Lot 027

Amendment No. 6 {M176}

For the following property, the Comprehensive Zoning Map accompanying Council Bill 12-0152 is amended by changing the zoning from proposed Zoning District R-6 to Zoning District OS:

Block 6042P, Lot 442

Amendment No. 7 {M177}

For the following property, the Comprehensive Zoning Map accompanying Council Bill 12-0152 is amended by changing the zoning from proposed Zoning District R-6/OS to Zoning District OS:

Block 6200, Lot 019

Amendment No. 8 {M686}

For the following properties, the Comprehensive Zoning Map accompanying Council Bill 12-0152 is amended by changing the zoning from proposed Zoning District C-1 to Zoning District C-1E:

401-429 (odd) South Conkling Street (Block 6315, Lot 020C)
(Block 6315, Lot 020A)
(Block 6315, Lot 020)
(Block 6315, Lot 019)
(Block 6315, Lot 016)
(Block 6315, Lot 015)
(Block 6315, Lot 014)

(Block 6315, Lot 013)
(Block 6315, Lot 012)
(Block 6315, Lot 010)

Amendment No. 9 {M691}

For the following property, the Comprehensive Zoning Map accompanying Council Bill 12-0152 is amended by changing the zoning from proposed Zoning District C-1 to Zoning District R-8:

3701 Gough Street (Block 6312, Lot 029)

Amendment No. 10 {M698}

For the following property, the Comprehensive Zoning Map accompanying Council Bill 12-0152 is amended by changing the zoning from proposed Zoning District R-8 to Zoning District R-8:

3917 Bank Street (Block 6315B, Lot 030)

Amendment No. 11 {M699}

For the following properties, the Comprehensive Zoning Map accompanying Council Bill 12-0152 is amended by changing the zoning from proposed Zoning District C-1 to Zoning District C-1E:

400-410 (even) Dean Street (Block 6315, Lot 021)
(Block 6315, Lot 022)
(Block 6315, Lot 023)
(Block 6315, Lot 024)
(Block 6315, Lot 025)
(Block 6315, Lot 026)

Amendment No. 12 {M701}

For the following property, the Comprehensive Zoning Map accompanying Council Bill 12-0152 is amended by changing the zoning from proposed Zoning District C-2 to Zoning District C-1:

3601 East Lombard Street (Block 6315B, Lot 030)

Amendment No. 13 {M705}

For the following properties, the Comprehensive Zoning Map accompanying Council Bill 12-0152 is amended by changing the zoning from proposed Zoning District C-1 to Zoning District C-1E:

3600-14 Eastern Avenue	(Block 6315, Lot 008)
	(Block 6315, Lot 006)
	(Block 6315, Lot 005)
	(Block 6315, Lot 003)
	(Block 6315, Lot 001)

Amendment No. 14 {M708}

For the following property, the Comprehensive Zoning Map accompanying Council Bill 12-0152 is amended by changing the zoning from proposed Zoning District OS to Zoning District I-2:

140 North Janney Street	(Block 6254D, Lot 021)
-------------------------	------------------------

Amendment No. 15 {Planning Commission - March 2013}

For the following property, the Comprehensive Zoning Map accompanying Council Bill 12-0152 is amended by changing the zoning from proposed Zoning District R-3 to Zoning District R-4:

3801 Pinewood Avenue	(Block 5659, Lot 031)
----------------------	-----------------------

Amendment No. 16 {Planning Commission - March 2013}

For the following properties, the Comprehensive Zoning Map accompanying Council Bill 12-0152 is amended by changing the zoning from proposed Zoning District R-3 to Zoning District R-5:

5001 Benton Heights Avenue	(Block 5845B, Lot 013A)
5005 Benton Heights Avenue	(Block 5845B, Lot 013)

Amendment No. 17 {Planning Commission - March 2013}

For the following property, the Comprehensive Zoning Map accompanying Council Bill 12-0152 is amended by changing the zoning from proposed Zoning District I-2 to Zoning District C-4:

3800 Pulaski Highway (Block 6166, Lot 091A)

Amendment No. 18 {Planning Commission - March 2013}

For the following property, the Comprehensive Zoning Map accompanying Council Bill 12-0152 is amended by changing the zoning from proposed Zoning District C-1 to Zoning District C-1E:

3615 Bank Street (Block 6315, Lot 020D)

Amendment No. 19


For the following property, the Comprehensive Zoning Map accompanying Council Bill 12-0152 is amended by changing the zoning from proposed Zoning District R-8 to Zoning District R-8:

3925 Bank Street (Block 6315B, Lot 031)

Amendment No. 20

For the following properties, the Comprehensive Zoning Map accompanying Council Bill 12-0152 is amended by changing the zoning from proposed Zoning District C-1 to Zoning District C-1:

400-418 South Eaton Street (Block 6315A, Lot 001)
(Block 6315A, Lot 002)
(Block 6315A, Lot 003)
(Block 6315A, Lot 004)
(Block 6315A, Lot 005)
(Block 6315A, Lot 006)
(Block 6315A, Lot 007)
(Block 6315A, Lot 008)
(Block 6315A, Lot 009)
(Block 6315A, Lot 010)



**AMENDMENTS TO COUNCIL BILL 12-0152
(First Reader Copy)**

By: Land Use and Transportation Committee

MAP AMENDMENTS

City Council District 3

Amendment No. 1 {M178}

For the following properties, the Comprehensive Zoning Map accompanying Council Bill 12-0152 is amended by changing the zoning from proposed Zoning District R-4 to Zoning District R-3:

- | | |
|-----------------------|-------------------------|
| 5502 Hampnett Avenue | (Block 5412A, Lot 021) |
| 5504 Hampnett Avenue | (Block 5412A, Lot 020) |
| 5506 Hampnett Avenue | (Block 5412A, Lot 019) |
| 5508 Hampnett Avenue | (Block 5412A, Lot 018) |
| Block 5412A, Lot 22 | |
| 2808 Wisteria Avenue | (Block 5412A, Lot 017B) |
| 2810 Wisteria Avenue | (Block 5412A, Lot 017C) |
| 2803 Evergreen Avenue | (Block 5412A, Lot 017) |
| 2805 Evergreen Avenue | (Block 5412A, Lot 017A) |

Amendment No. 2 {M179}

For the following properties, the Comprehensive Zoning Map accompanying Council Bill 12-0152 is amended by changing the zoning from proposed Zoning District R-3 to Zoning District R-4:

- | | |
|-------------------|-----------------------|
| 5717 Harford Road | (Block 5765, Lot 002) |
| 5723 Harford Road | (Block 5765, Lot 001) |

Amendment No. 3 {M180}

For the following properties (north side of Havenwood Road to the south side of 4213-15 Loch Raven Boulevard and the south side of Havenwood Road to Argonne Drive), the Comprehensive Zoning Map accompanying Council Bill 12-0152 is amended by changing the zoning from proposed Zoning District R-4 to Zoning District C-3:

- Block 3969, Lot 1/2

Amendment No. 4 {Planning Commission - March 2013}

For the following properties, the Comprehensive Zoning Map accompanying Council Bill 12-0152 is amended by changing the zoning from proposed Zoning District R-4 to Zoning District R-5:

2816 Glendale Avenue	(Block 5470, Lot 031)
2818 Glendale Avenue	(Block 5470, Lot 032)
2820 Glendale Avenue	(Block 5470, Lot 033)
2822 Glendale Avenue	(Block 5470, Lot 034)
2824 Glendale Avenue	(Block 5470, Lot 035)
2826 Glendale Avenue	(Block 5470, Lot 036)
2828 Glendale Avenue	(Block 5470, Lot 037)
2830 Glendale Avenue	(Block 5470, Lot 038)
2900 Glendale Avenue	(Block 5470, Lot 039)
2902 Glendale Avenue	(Block 5470, Lot 040)
2904 Glendale Avenue	(Block 5470, Lot 041)
2906 Glendale Avenue	(Block 5470, Lot 042)
2908 Glendale Avenue	(Block 5470, Lot 043)
2910 Glendale Avenue	(Block 5470, Lot 044)
2912 Glendale Avenue	(Block 5470, Lot 045)
2914 Glendale Avenue	(Block 5470, Lot 046)
2916 Glendale Avenue	(Block 5470, Lot 047)
2918 Glendale Avenue	(Block 5470, Lot 048)
2920 Glendale Avenue	(Block 5470, Lot 049)
2922 Glendale Avenue	(Block 5470, Lot 050)
2924 Glendale Avenue	(Block 5470, Lot 051)
2926 Glendale Avenue	(Block 5470, Lot 052)
2801 Harview Avenue	(Block 5475, Lot 122)
2803 Harview Avenue	(Block 5475, Lot 123)
2805 Harview Avenue	(Block 5475, Lot 124)
2807 Harview Avenue	(Block 5475, Lot 125)
2809 Harview Avenue	(Block 5475, Lot 126)
2811 Harview Avenue	(Block 5475, Lot 127)
2813 Harview Avenue	(Block 5475, Lot 128)
2815 Harview Avenue	(Block 5475, Lot 129)
2817 Harview Avenue	(Block 5475, Lot 130)
2819 Harview Avenue	(Block 5475, Lot 131)
2823 Harview Avenue	(Block 5475, Lot 132)
2825 Harview Avenue	(Block 5475, Lot 134)
2827 Harview Avenue	(Block 5475, Lot 135)
2829 Harview Avenue	(Block 5475, Lot 136)
2831 Harview Avenue	(Block 5475, Lot 137)

2901 Harview Avenue	(Block 5475, Lot 138)
2903 Harview Avenue	(Block 5475, Lot 139)
2905 Harview Avenue	(Block 5475, Lot 140)
2907 Harview Avenue	(Block 5475, Lot 141)
2909 Harview Avenue	(Block 5475, Lot 142)
2911 Harview Avenue	(Block 5475, Lot 143)
2913 Harview Avenue	(Block 5475, Lot 144)
2915 Harview Avenue	(Block 5475, Lot 145)
2917 Harview Avenue	(Block 5475, Lot 146)
2919 Harview Avenue	(Block 5475, Lot 147)
2921 Harview Avenue	(Block 5475, Lot 148)
2923 Harview Avenue	(Block 5475, Lot 149)
2925 Harview Avenue	(Block 5475, Lot 150)
2927 Harview Avenue	(Block 5475, Lot 151)
2800 Harview Avenue	(Block 5475, Lot 152)
2802 Harview Avenue	(Block 5475, Lot 153)
2804 Harview Avenue	(Block 5475, Lot 154)
2806 Harview Avenue	(Block 5475, Lot 155)
2808 Harview Avenue	(Block 5475, Lot 156)
2810 Harview Avenue	(Block 5475, Lot 157)
2812 Harview Avenue	(Block 5475, Lot 158)
2814 Harview Avenue	(Block 5475, Lot 159)
2816 Harview Avenue	(Block 5475, Lot 160)
2818 Harview Avenue	(Block 5475, Lot 161)
2820 Harview Avenue	(Block 5475, Lot 162)
2822 Harview Avenue	(Block 5475, Lot 163)
2824 Harview Avenue	(Block 5475, Lot 164)
2826 Harview Avenue	(Block 5475, Lot 165)
2828 Harview Avenue	(Block 5475, Lot 166)
2900 Harview Avenue	(Block 5475, Lot 167)
2902 Harview Avenue	(Block 5475, Lot 168)
2904 Harview Avenue	(Block 5475, Lot 169)
2906 Harview Avenue	(Block 5475, Lot 170)
2908 Harview Avenue	(Block 5475, Lot 171)
2910 Harview Avenue	(Block 5475, Lot 172)
2912 Harview Avenue	(Block 5475, Lot 173)
2914 Harview Avenue	(Block 5475, Lot 174)
2916 Harview Avenue	(Block 5475, Lot 175)
2918 Harview Avenue	(Block 5475, Lot 176)
2920 Harview Avenue	(Block 5475, Lot 177)
2922 Harview Avenue	(Block 5475, Lot 178)
2924 Harview Avenue	(Block 5475, Lot 179)
2926 Harview Avenue	(Block 5475, Lot 180)

2801 Clearview Avenue	(Block 5475, Lot 181)
2803 Clearview Avenue	(Block 5475, Lot 182)
2805 Clearview Avenue	(Block 5475, Lot 183)
2807 Clearview Avenue	(Block 5475, Lot 184)
2809 Clearview Avenue	(Block 5475, Lot 185)
2811 Clearview Avenue	(Block 5475, Lot 186)
2813 Clearview Avenue	(Block 5475, Lot 187)
2815 Clearview Avenue	(Block 5475, Lot 188)
2817 Clearview Avenue	(Block 5475, Lot 189)
2819 Clearview Avenue	(Block 5475, Lot 190)
2821 Clearview Avenue	(Block 5475, Lot 191)
2823 Clearview Avenue	(Block 5475, Lot 192)
2825 Clearview Avenue	(Block 5475, Lot 193)
2827 Clearview Avenue	(Block 5475, Lot 194)
2829 Clearview Avenue	(Block 5475, Lot 195)
2901 Clearview Avenue	(Block 5475, Lot 196)
2903 Clearview Avenue	(Block 5475, Lot 197)
2905 Clearview Avenue	(Block 5475, Lot 198)
2907 Clearview Avenue	(Block 5475, Lot 199)
2909 Clearview Avenue	(Block 5475, Lot 200)
2911 Clearview Avenue	(Block 5475, Lot 201)
2913 Clearview Avenue	(Block 5475, Lot 202)
2915 Clearview Avenue	(Block 5475, Lot 203)
2917 Clearview Avenue	(Block 5475, Lot 204)
2919 Clearview Avenue	(Block 5475, Lot 205)
2921 Clearview Avenue	(Block 5475, Lot 206)
2923 Clearview Avenue	(Block 5475, Lot 207)
2925 Clearview Avenue	(Block 5475, Lot 208)
2927 Clearview Avenue	(Block 5475, Lot 209)
2800 Clearview Avenue	(Block 5475, Lot 210)
2802 Clearview Avenue	(Block 5475, Lot 211)
2804 Clearview Avenue	(Block 5475, Lot 212)
2806 Clearview Avenue	(Block 5475, Lot 213)
2808 Clearview Avenue	(Block 5475, Lot 214)
2810 Clearview Avenue	(Block 5475, Lot 215)
2812 Clearview Avenue	(Block 5475, Lot 216)
2814 Clearview Avenue	(Block 5475, Lot 217)
2816 Clearview Avenue	(Block 5475, Lot 218)
2818 Clearview Avenue	(Block 5475, Lot 219)
2820 Clearview Avenue	(Block 5475, Lot 220)
2822 Clearview Avenue	(Block 5475, Lot 221)
2824 Clearview Avenue	(Block 5475, Lot 222)
2826 Clearview Avenue	(Block 5475, Lot 223)

2828 Clearview Avenue	(Block 5475, Lot 224)
2900 Clearview Avenue	(Block 5475, Lot 225)
2902 Clearview Avenue	(Block 5475, Lot 226)
2904 Clearview Avenue	(Block 5475, Lot 227)
2906 Clearview Avenue	(Block 5475, Lot 228)
2908 Clearview Avenue	(Block 5475, Lot 229)
2910 Clearview Avenue	(Block 5475, Lot 230)
2912 Clearview Avenue	(Block 5475, Lot 231)
2914 Clearview Avenue	(Block 5475, Lot 232)
2916 Clearview Avenue	(Block 5475, Lot 233)
2918 Clearview Avenue	(Block 5475, Lot 234)
2920 Clearview Avenue	(Block 5475, Lot 235)
2922 Clearview Avenue	(Block 5475, Lot 236)
2924 Clearview Avenue	(Block 5475, Lot 237)
2926 Clearview Avenue	(Block 5475, Lot 238)
2803 Glendale Avenue	(Block 5475, Lot 239)
2805 Glendale Avenue	(Block 5475, Lot 239A)
2807 Glendale Avenue	(Block 5475, Lot 239B)
2809 Glendale Avenue	(Block 5475, Lot 239C)
2811 Glendale Avenue	(Block 5475, Lot 239D)
2813 Glendale Avenue	(Block 5475, Lot 240)
2815 Glendale Avenue	(Block 5475, Lot 241)
2817 Glendale Avenue	(Block 5475, Lot 242)
2819 Glendale Avenue	(Block 5475, Lot 243)
2821 Glendale Avenue	(Block 5475, Lot 244)
2823 Glendale Avenue	(Block 5475, Lot 245)
2825 Glendale Avenue	(Block 5475, Lot 246)
2827 Glendale Avenue	(Block 5475, Lot 247)
2829 Glendale Avenue	(Block 5475, Lot 248)
2901 Glendale Avenue	(Block 5475, Lot 249)
2903 Glendale Avenue	(Block 5475, Lot 250)
2905 Glendale Avenue	(Block 5475, Lot 251)
2907 Glendale Avenue	(Block 5475, Lot 252)
2909 Glendale Avenue	(Block 5475, Lot 253)
2911 Glendale Avenue	(Block 5475, Lot 254)
2913 Glendale Avenue	(Block 5475, Lot 255)
2915 Glendale Avenue	(Block 5475, Lot 256)
2917 Glendale Avenue	(Block 5475, Lot 257)
2919 Glendale Avenue	(Block 5475, Lot 258)
2921 Glendale Avenue	(Block 5475, Lot 259)
2923 Glendale Avenue	(Block 5475, Lot 260)
2925 Glendale Avenue	(Block 5475, Lot 261)
2927 Glendale Avenue	(Block 5475, Lot 262)

Amendment No. 5 {Planning Commission - March 2013}

For the following properties, the Comprehensive Zoning Map accompanying Council Bill 12-0152 is amended by changing the zoning from proposed Zoning District R-3 to Zoning District R-4:

2705 Shirey Avenue	(Block 5366, Lot 054K)
2707 Shirey Avenue	(Block 5366, Lot 054L)
2709 Shirey Avenue	(Block 5366, Lot 054M)
2711 Shirey Avenue	(Block 5366, Lot 054N)
2713 Shirey Avenue	(Block 5366, Lot 054O)
2715 Shirey Avenue	(Block 5366, Lot 054P)

Amendment No. 6 {Planning Commission - March 2013}

For the following properties, the Comprehensive Zoning Map accompanying Council Bill 12-0152 is amended by changing the zoning from proposed Zoning District R-4 to Zoning District R-5:

4111 Marx Avenue	(Block 5862A, Lot 010F)
4115 Marx Avenue	(Block 5862A, Lot 010D)

Amendment No. 7 {Planning Commission - March 2013}

For the following properties, the Comprehensive Zoning Map accompanying Council Bill 12-0152 is amended by changing the zoning from proposed Zoning District C-1 to Zoning District C-2:

4511 Harford Road	(Block 5883A, Lot 004)
4515½ Harford Road	(Block 5883A, Lot 004A)
	Block 5883, Lot 005
4517 Harford Road	(Block 5883A, Lot 005A)
4529 Harford Road	(Block 5883A, Lot 006)

Amendment No. 8 {Mayfield}

FAILED

Stacy J. Deen, Chief Clerk
10/24/16

For the following property, the Comprehensive Zoning Map accompanying Council Bill 12-0152 is amended by changing the zoning from proposed Zoning District R-5 to Zoning District R-3:

3615 Harford Road	(Block 4141, Lot 016)
-------------------	-----------------------

Amendment No. 9 {Mayfield}

For the following properties, the Comprehensive Zoning Map accompanying Council Bill 12-0152 is amended by changing the zoning from proposed Zoning District R-5 to Zoning District R-4:

2211-2235 (odd) Chesterfield Avenue	(Block 4141, Lot 020)
	(Block 4141, Lot 021)
	(Block 4141, Lot 022)
	(Block 4141, Lot 023)
	(Block 4141, Lot 024)
	(Block 4141, Lot 025)
	(Block 4141, Lot 026)
	(Block 4141, Lot 027)
	(Block 4141, Lot 028)
	(Block 4141, Lot 029)
	(Block 4141, Lot 030)
	(Block 4141, Lot 031)
	(Block 4141, Lot 032)

Amendment No. 10 {Mayfield}

For the following properties, the Comprehensive Zoning Map accompanying Council Bill 12-0152 is amended by changing the zoning from proposed Zoning District R-5 to Zoning District R-3:

2401-2423 (odd) and 2501 Chesterfield Avenue	(Block 4145, Lot 001)
	(Block 4145, Lot 002)
	(Block 4145, Lot 003)
	(Block 4145, Lot 004)
	(Block 4145, Lot 005)
	(Block 4145, Lot 006)
	(Block 4145, Lot 007)
	(Block 4145, Lot 008)
	(Block 4145, Lot 009)
	(Block 4145, Lot 010)
	(Block 4145, Lot 011)
	(Block 4145, Lot 022)
	(Block 4146, Lot 036)

Amendment No. 11 {Mayfield}

For the following properties, the Comprehensive Zoning Map accompanying Council Bill 12-0152 is amended by changing the zoning from proposed Zoning District R-5 to Zoning District R-4:

2503 Chesterfield Avenue	(Block 4146, Lot 038)
2505 Chesterfield Avenue	(Block 4146, Lot 039)

Amendment No. 12 {Mayfield}

For the following properties, the Comprehensive Zoning Map accompanying Council Bill 12-0152 is amended by changing the zoning from proposed Zoning District R-5 to Zoning District R-4:

2212-2226 (even) Pelham Avenue	(Block 4141, Lot 007)	
	(Block 4141, Lot 008)	
	(Block 4141, Lot 009)	
	(Block 4141, Lot 010)	
	(Block 4141, Lot 011)	
	(Block 4141, Lot 012)	
	(Block 4141, Lot 013)	
	(Block 4141, Lot 014)	

Amendment No. 12 {Mayfield}

For the following properties, the Comprehensive Zoning Map accompanying Council Bill 12-0152 is amended by changing the zoning from proposed Zoning District R-5 to Zoning District R-4:

2215-2233 (odd) Pelham Avenue	(Block 4142, Lot 012)	
	(Block 4142, Lot 013)	
	(Block 4142, Lot 014)	
	(Block 4142, Lot 015)	
	(Block 4142, Lot 016)	
	(Block 4142, Lot 017)	
	(Block 4142, Lot 018)	
	(Block 4142, Lot 019)	

Amendment No. 13 {Mayfield}

For the following properties, the Comprehensive Zoning Map accompanying Council Bill 12-0152 is amended by changing the zoning from proposed Zoning District R-5 to Zoning District R-4:

2400-2430 (even) Pelham Avenue	(Block 4145, Lot 013)
	(Block 4145, Lot 014)
	(Block 4145, Lot 015)
	(Block 4145, Lot 016)
	(Block 4145, Lot 017)
	(Block 4145, Lot 018)
	(Block 4145, Lot 019)
	(Block 4145, Lot 020)
	(Block 4145, Lot 021)
	(Block 4145, Lot 022)
	(Block 4145, Lot 023)
	(Block 4145, Lot 024)
	(Block 4145, Lot 025)
	(Block 4145, Lot 026)
	(Block 4145, Lot 027)
	(Block 4145, Lot 028)

Amendment No. 14 {Mayfield}

For the following properties, the Comprehensive Zoning Map accompanying Council Bill 12-0152 is amended by changing the zoning from proposed Zoning District R-5 to Zoning District R-4:

2411-2425 (odd) Pelham Avenue	(Block 4146, Lot 025)
	(Block 4146, Lot 026)
	(Block 4146, Lot 027)
	(Block 4146, Lot 028)
	(Block 4146, Lot 029)
	(Block 4146, Lot 030)
	(Block 4146, Lot 031A)

Amendment No. 15 {Mayfield}

For the following properties, the Comprehensive Zoning Map accompanying Council Bill 12-0152 is amended by changing the zoning from proposed Zoning District R-5 to Zoning District R-4:

2222-2228 (even) Kentucky Avenue

(Block 4142, Lot 034)
(Block 4142, Lot 035)
(Block 4142, Lot 035A)
(Block 4142, Lot 036)

Amendment No. 16 {Mayfield}

For the following properties, the Comprehensive Zoning Map accompanying Council Bill 12-0152 is amended by changing the zoning from proposed Zoning District R-5 to Zoning District R-4:

2402-2430 Kentucky Avenue

(Block 4146, Lot 002)
(Block 4146, Lot 003)
(Block 4146, Lot 004)
(Block 4146, Lot 005)
(Block 4146, Lot 006)
(Block 4146, Lot 007)
(Block 4146, Lot 008)
(Block 4146, Lot 009)
(Block 4146, Lot 010)
(Block 4146, Lot 011)
(Block 4146, Lot 012)

Amendment No. 17 {Mayfield}

For the following properties, the Comprehensive Zoning Map accompanying Council Bill 12-0152 is amended by changing the zoning from proposed Zoning District R-4 to Zoning District R-3:

2201-2245 Lake Avenue

(Block 4144, Lot 021)
(Block 4144, Lot 022)
(Block 4144, Lot 023)
(Block 4144, Lot 024)
(Block 4144, Lot 025)
(Block 4144, Lot 026)
(Block 4144, Lot 027)
(Block 4144, Lot 028)
(Block 4144, Lot 029)

Amendment No. 18 {Mayfield}

For the following properties, the Comprehensive Zoning Map accompanying Council Bill 12-0152 is amended by changing the zoning from proposed Zoning District R-5 to Zoning District R-4:

3600-3614 Crossland Avenue	(Block 4146, Lot 032)
	(Block 4146, Lot 033)
	(Block 4146, Lot 034)
	(Block 4146, Lot 035)
	(Block 4146, Lot 039)
	(Block 4146, Lot 041)
	(Block 4146, Lot 042)

Amendment No. 19 {Mayfield}

For the following properties, the Comprehensive Zoning Map accompanying Council Bill 12-0152 is amended by changing the zoning from proposed Zoning District R-5 to Zoning District R-4:


3601-3623 Crossland Avenue	(Block 4146, Lot 051)
	(Block 4146, Lot 050)
	(Block 4146, Lot 049)
	(Block 4146, Lot 048)
	(Block 4146, Lot 047)
	(Block 4146, Lot 046)
	(Block 4146, Lot 045)
	(Block 4146, Lot 044)
	(Block 4146, Lot 043)
	(Block 4146, Lot 042)
	(Block 4146, Lot 041)
	(Block 4146, Lot 040)

Amendment No. 20 {Mayfield}

For the following properties, the Comprehensive Zoning Map accompanying Council Bill 12-0152 is amended by changing the zoning from proposed Zoning District R-6 to Zoning District R-5:

3411-3419 Harford Road	(Block 4144, Lot 004)
	(Block 4144, Lot 005)

(Block 4144, Lot 006)
(Block 4144, Lot 007)
(Block 4144, Lot 008)



AMENDMENTS TO COUNCIL BILL 12-0152
(First Reader Copy)

By: Land Use and Transportation Committee

MAP AMENDMENTS

City Council District 4

Amendment No. 1 {M182}

For the following properties, the Comprehensive Zoning Map accompanying Council Bill 12-0152 is amended by changing the zoning from proposed Zoning District R-1 to Zoning District R-3:

- 6001 Bellona Avenue (Block 5089, Lot 001)
- 6003 Bellona Avenue (Block 5089, Lot 001A)

Amendment No. 2 {M183}

For the following property, the Comprehensive Zoning Map accompanying Council Bill 12-0152 is amended by changing the zoning from proposed Zoning District R-6/R-3 to Zoning District R-3:

- 707 Cedarcroft Road (Block 5128, Lot 015)

Amendment No. 3 {M184}

For the following property, the Comprehensive Zoning Map accompanying Council Bill 12-0152 is amended by changing the zoning from proposed Zoning District R-3 to Zoning District R-1:

- 320 Saint Dunstans Road (Block 5004, Lot 027)

Amendment No. 4 {M189}

For the following properties, the Comprehensive Zoning Map accompanying Council Bill 12-0152 is amended by changing the zoning from proposed Zoning District R-6/R-3 to Zoning District R-3:

- 701 Cedarcroft Road (Block 5128, Lot 012)
- 703 Cedarcroft Road (Block 5128, Lot 013)

Amendment No. 5 {M190}

For the following property, the Comprehensive Zoning Map accompanying Council Bill 12-0152 is amended by changing the zoning from proposed Zoning District R-6 to Zoning District OR-1:

501½ East 43rd Street

(Block 5202, Lot 008)

Amendment No. 6 {M191}

FAILED

Steven J. Tolini, Chief Clerk
10/24/16

For the following property, the Comprehensive Zoning Map accompanying Council Bill 12-0152 is amended by changing the zoning from proposed Zoning District EC-2 to Zoning District R-1E:

301 Homeland Avenue

(Block 5027, Lot 008)

Amendment No. 7 {M192}

For the following property, the Comprehensive Zoning Map accompanying Council Bill 12-0152 is amended by changing the zoning from proposed Zoning District R-6 to Zoning District OR-1:

728 McCabe Avenue

(Block 5165D, Lot 051)

Amendment No. 8 {M193}

For the following property, the Comprehensive Zoning Map accompanying Council Bill 12-0152 is amended by changing the zoning from proposed Zoning District R-5 to Zoning District C-2:

4501 The Alameda

(Block 5267, Lot 009)

Amendment No. 9 {M194, M195, M196, M197}

For the following properties, the Comprehensive Zoning Map accompanying Council Bill 12-0152 is amended by changing the zoning from proposed Zoning District R-6 to Zoning District OR-1:

4225 York Road

(Block 5202, Lot 003)

4227 York Road

(Block 5202, Lot 004)

4201-4223 York Road

(Block 5202, Lot 001)

Block 5202, Lot 19A

Amendment No. 10 {M198}

For the following property, the Comprehensive Zoning Map accompanying Council Bill 12-0152 is amended by changing the zoning from proposed Zoning District R-6 to Zoning District R-3:

Block 5128, Lot 131

Amendment No. 11 {M683}

For the following property, the Comprehensive Zoning Map accompanying Council Bill 12-0152 is amended by changing the zoning from proposed Zoning District R-1C to Zoning District OS:

4428 Underwood Road (Block 5069C, Lot 019)

Amendment No. 12 {M709}

For the following property, the Comprehensive Zoning Map accompanying Council Bill 12-0152 is amended by changing the zoning from proposed Zoning District R-6 to Zoning District OR-1:

500 East 42nd Street (Block 5202, Lot 019)

Amendment No. 13 {M4001}

For the following property, the Comprehensive Zoning Map accompanying Council Bill 12-0152 is amended by changing the zoning from proposed Zoning District R-5 to Zoning District R-6:

Block 5128, Lot 130

Amendment No. 14 {M4002}

For the following property, the Comprehensive Zoning Map accompanying Council Bill 12-0152 is amended by changing the zoning from proposed Zoning District C-3 to Zoning District C-3/R-1E (front lot/back lot):

408 Gittings Avenue (Block 5076C, Lot 015)

Amendment No. 15 {M4003}

For the following property, the Comprehensive Zoning Map accompanying Council Bill 12-0152 is amended by changing the zoning from proposed Zoning District C-1-VC to Zoning District C-1-VC/R-1E:

Block 4976, Lot 010A

Amendment No. 16 {M4004}

For the following property, the Comprehensive Zoning Map accompanying Council Bill 12-0152 is amended by changing the zoning from proposed Zoning District OR-1 to Zoning District R-5:

6210 York Road


(Block 5083, Lot 013)

Amendment No. 17 {M4006}

For the following properties, the Comprehensive Zoning Map accompanying Council Bill 12-0152 is amended by changing the zoning from proposed Zoning District R-5 to Zoning District R-1:

Block 5088, Lot 051

Block 5088, Lot 036



**AMENDMENTS TO COUNCIL BILL 12-0152
(First Reader Copy)**

By: Land Use and Transportation Committee

MAP AMENDMENTS

City Council District 5

Amendment No. 1 {M199}

For the following property, the Comprehensive Zoning Map accompanying Council Bill 12-0152 is amended by changing the zoning from proposed Zoning District OR-1 to Zoning District OS:

5800 Ethelbert Avenue

(Block 4441B, Lot 011)

Amendment No. 2 {M200}

For the following property, the Comprehensive Zoning Map accompanying Council Bill 12-0152 is amended by changing the zoning from proposed Zoning District R-1E/R-6 to Zoning District R-6:

5545 Kennison Avenue

(Block 8190, Lot 015)

Amendment No. 3 {M201}

For the following property, the Comprehensive Zoning Map accompanying Council Bill 12-0152 is amended by changing the zoning from proposed Zoning District I-1 to Zoning District I-2:

5801 Wabash Avenue

(Block 4416A, Lot 001)

Amendment No. 4 {M202}

For the following property, the Comprehensive Zoning Map accompanying Council Bill 12-0152 is amended by changing the zoning from proposed Zoning District R-1A to Zoning District R-9:

3501 Clarks Lane

(Block 4319, Lot 009)

Amendment No. 5 {M204}

For the following property, the Comprehensive Zoning Map accompanying Council Bill 12-0152 is amended by changing the zoning from proposed Zoning District R-1C to Zoning District R-1A:

806 Saint Georges Road

(Block 4820F, Lot 002D)

Amendment No. 6 {M205}

For the following property, the Comprehensive Zoning Map accompanying Council Bill 12-0152 is amended by changing the zoning from proposed Zoning District OIC to Zoning District OR-2:

4800 Seton Drive

(Block 4283, Lot 015)

Amendment No. 7 {M210}

For the following property, the Comprehensive Zoning Map accompanying Council Bill 12-0152 is amended by changing the zoning from proposed Zoning District EC-1 to Zoning District R-1:

621 Bentson Place

(Block 4843I, Lot 013)

Amendment No. 8 {M212}

For the following property, the Comprehensive Zoning Map accompanying Council Bill 12-0152 is amended by changing the zoning from proposed Zoning District R-1D to Zoning District EC-1:

608 West Northern Parkway

(Block 4843D, Lot 006)

Amendment No. 9 {M213}

For the following property, the Comprehensive Zoning Map accompanying Council Bill 12-0152 is amended by changing the zoning from proposed Zoning District R-4 to Zoning District C-1:

3201 West Rogers Avenue

(Block 4529, Lot 058)

Amendment No. 10 {M215}

For the following properties, the Comprehensive Zoning Map accompanying Council Bill 12-0152 is amended by changing the zoning from proposed Zoning District EC-1 to Zoning District R-1:

5501 Roland Avenue
5603 Roland Avenue

(Block 4843E, Lot 001)
(Block 4843E, Lot 004A)

Amendment No. 11 {M216}

For the following property, the Comprehensive Zoning Map accompanying Council Bill 12-0152 is amended by changing the zoning from proposed Zoning District R-7 to Zoning District OS:

Block 4282, Lot 003

Amendment No. 12 {M217}

For the following property, the Comprehensive Zoning Map accompanying Council Bill 12-0152 is amended by changing the zoning from proposed Zoning District C-2 to Zoning District C-3:

Block 4426A, Lot 020A

Amendment No. 13 {M218}

For the following property, the Comprehensive Zoning Map accompanying Council Bill 12-0152 is amended by changing the zoning from proposed Zoning District R-1 to Zoning District R-1C:

Block 4493, Lot 015A

Amendment No. 14 {M219}

For the following property, the Comprehensive Zoning Map accompanying Council Bill 12-0152 is amended by changing the zoning from proposed Zoning District R-6 to Zoning District R-1A:

Block 820E, Lot 021

Amendment No. 15 {M710}

For the following property, the Comprehensive Zoning Map accompanying Council Bill 12-0152 is amended by changing the zoning from proposed Zoning District R-9 to Zoning District R-8:

1190 West Northern Parkway (Block 4820E, Lot 001)

Amendment No. 16 {Planning Commission - March 2013}

For the following properties, the Comprehensive Zoning Map accompanying Council Bill 12-0152 is amended by changing the zoning from proposed Zoning District C-1 to Zoning District R-2:

5807 Falls Road (Block 4820C, Lot 010)
5723 Falls Road (Block 4820E, Lot 004)

Amendment No. 17 {Planning Commission - March 2013}

For the following properties, the Comprehensive Zoning Map accompanying Council Bill 12-0152 is amended by changing the zoning from proposed Zoning District C-2/R-1D to Zoning District OR-1:

5901 Falls Road (Block 4820D, Lot 001)
5715 Falls Road (Block 4820E, Lot 002A)

Amendment No. 18 {Planning Commission - March 2013}

For the following property, the Comprehensive Zoning Map accompanying Council Bill 12-0152 is amended by changing the zoning from proposed Zoning District C-2 to Zoning District C-1-VC:

5909 Falls Road (Block 4820D, Lot 009)

Amendment No. 19 {Planning Commission - March 2013}

For the following property, the Comprehensive Zoning Map accompanying Council Bill 12-0152 is amended by changing the zoning from proposed Zoning District R-1/R-4 to Zoning District R-1:

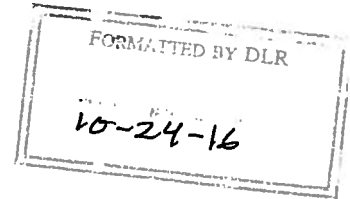
3909 Woodbine Avenue (Block 8239A, Lot 005)

Amendment No. 20 {Planning Commission - March 2013}

For the following property, the Comprehensive Zoning Map accompanying Council Bill 12-0152 is amended by changing the zoning from proposed Zoning District R-6 to Zoning District R-6 (Western portion) and Zoning District R-1A (Eastern portion):

Block 4820E, Lot 021

**AMENDMENTS TO COUNCIL BILL 12-0152
(First Reader Copy)**



By: Land Use and Transportation Committee

MAP AMENDMENTS

City Council District 6

Amendment No. 1 {M220}

For the following properties, the Comprehensive Zoning Map accompanying Council Bill 12-0152 is amended by changing the zoning from proposed Zoning District EC-1 to Zoning District R-1E:

1 Deepdene Road	(Block 4894, Lot 001)
3 Deepdene Road	(Block 4894, Lot 001A)

Amendment No. 2 {M221}

For the following property, the Comprehensive Zoning Map accompanying Council Bill 12-0152 is amended by changing the zoning from proposed Zoning District R-7 to Zoning District R-5:

3048 Grantley Avenue	(Block 3187, Lot 041)
----------------------	-----------------------

Amendment No. 3 {M222}

For the following property, the Comprehensive Zoning Map accompanying Council Bill 12-0152 is amended by changing the zoning from proposed Zoning District R-2 to Zoning District R-1:

4106 West Forest Park Avenue	(Block 2739, Lot 004)
------------------------------	-----------------------

Amendment No. 4 {M225}

For the following property, the Comprehensive Zoning Map accompanying Council Bill 12-0152 is amended by changing the zoning from proposed Zoning District R-1E to Zoning District R-1D:

4712 Club Road	(Block 4900, Lot 003)
----------------	-----------------------

Amendment No. 5 {M226}

For the following property, the Comprehensive Zoning Map accompanying Council Bill 12-0152 is amended by changing the zoning from proposed Zoning District R-3 to Zoning District OS:

615 Colorado Avenue

(Former Block Lot 4923 021A)

Amendment No. 6 {M227}

For the following properties, the Comprehensive Zoning Map accompanying Council Bill 12-0152 is amended by changing the zoning from proposed Zoning District R-5 to Zoning District R-3:

4701-4719 Falls Road

(Block 4911A, Lot 012)
(Block 4911A, Lot 013)
(Block 4911A, Lot 013A)
(Block 4911A, Lot 014)
(Block 4911A, Lot 015)
(Block 4911A, Lot 016)
(Block 4911A, Lot 017)
(Block 4911A, Lot 018)
(Block 4911A, Lot 018A)
(Block 4911A, Lot 018B)
(Block 4911A, Lot 019)
(Block 4911A, Lot 020)

Amendment No. 7 {M228}

For the following properties, the Comprehensive Zoning Map accompanying Council Bill 12-0152 is amended by changing the zoning from proposed Zoning District R-6 to Zoning District R-8:

3020 Garrison Boulevard

(Block 2755, Lot 002)

3013-3021 (odd) Chelsea Terrace

(Block 2755, Lots 008-013)

3805, 3807, 3809 Bonner Road

(Block 2755, Lots 039-040E)

Amendment No. 8 {M229}

For the following property, the Comprehensive Zoning Map accompanying Council Bill 12-0152 is amended by changing the zoning from proposed Zoning District R-1D/EC-1 to Zoning District EC-1:

5114 North Charles Street

(Block 4867, Lot 001)

Amendment No. 9 {M230}

For the following property, the Comprehensive Zoning Map accompanying Council Bill 12-0152 is amended by changing the zoning from proposed Zoning District R-1 to Zoning District R-1E:

300 Oakdale Road

(Block 4941, Lot 009)

Amendment No. 10 {M231}

For the following property, the Comprehensive Zoning Map accompanying Council Bill 12-0152 is amended by changing the zoning from proposed Zoning District R-2 to Zoning District R-1:

4100 Oakford Avenue

(Block 2709, Lot 012)

Amendment No. 11 {M232}

For the following properties, the Comprehensive Zoning Map accompanying Council Bill 12-0152 is amended by changing the zoning from proposed Zoning District I-2 to Zoning District R-6:

Block 2959B, Lots 139-147

Block 2959B, Lot 151

Block 2959B, Lots 159-169

Block 2959B, Lots 179-186

Block 2959B, Lot 183A

Block 2959B, Lot 183F

Amendment No. 12 {M233}

For the following properties, the Comprehensive Zoning Map accompanying Council Bill 12-0152 is amended by changing the zoning from proposed Zoning District R-5 to Zoning District OS:

Block 3177A, Lot 011

Block 3177A, Lot 033

Amendment No. 13 {M234}

For the following property, the Comprehensive Zoning Map accompanying Council Bill 12-0152 is amended by changing the zoning from proposed Zoning District R-2 to Zoning District R-1E:

Block 8210, Lot 021

FORMATTED BY DLR
10-24-15

**AMENDMENTS TO COUNCIL BILL 12-0152
(First Reader Copy)**

By: Land Use and Transportation Committee

MAP AMENDMENTS

City Council District 7

Amendment No. 1 {M236}

For the following properties, the Comprehensive Zoning Map accompanying Council Bill 12-0152 is amended by changing the zoning from proposed Zoning District C-1 to Zoning District R-8:

- | | |
|--------------------------------|------------------------|
| 585 Baker Street | (Block 0302, Lot 022B) |
| 587 Baker Street | (Block 0302, Lot 022A) |
| 589 Baker Street | (Block 0302, Lot 022) |
| 591 Baker Street | (Block 0302, Lot 021) |
| 593 Baker Street | (Block 0302, Lot 020) |
| 576 Baker Street | (Block 0298, Lot 053) |
| 578 Baker Street | (Block 0298, Lot 054) |
| 580 Baker Street | (Block 0298, Lot 055) |
| 582 Baker Street | (Block 0298, Lot 056) |
| 584 Baker Street | (Block 0298, Lot 057) |
| 574 Baker Street (portion of) | (Block 0298, Lot 006) |
| 2248 Brunt Street (portion of) | (Block 0307, Lot 080A) |

Amendment No. 2 {M237}

For the following property, the Comprehensive Zoning Map accompanying Council Bill 12-0152 is amended by changing the zoning from proposed Zoning District I-1 to Zoning District I-MU:

- | | |
|-------------------------|-----------------------|
| 3800 Buena Vista Avenue | (Block 3572, Lot 022) |
|-------------------------|-----------------------|

Amendment No. 3 {M238}

For the following property, the Comprehensive Zoning Map accompanying Council Bill 12-0152 is amended by changing the zoning from proposed Zoning District I-1 to Zoning District R-7 and I-1:

- | | |
|-------------------------|-----------------------|
| 3901 Buena Vista Avenue | (Block 3568, Lot 001) |
|-------------------------|-----------------------|

Amendment No. 4 {M239}

For the following properties, the Comprehensive Zoning Map accompanying Council Bill 12-0152 is amended by changing the zoning from proposed Zoning District I-1 to Zoning District R-7:

3901 Conduit Avenue	(Block 3575,, Lot 094)
3900 Cairnes Lane	(Block 3575, Lot 096)
3925 Conduit Avenue	(Block 3575, Lot 095)

Amendment No. 5 {M240}

For the following property, the Comprehensive Zoning Map accompanying Council Bill 12-0152 is amended by changing the zoning from proposed Zoning District I-1 to Zoning District I-MU:

1541 Cox Street	(Block 3572, Lot 025)
-----------------	-----------------------

Amendment No. 6 {M241}

For the following property, the Comprehensive Zoning Map accompanying Council Bill 12-0152 is amended by changing the zoning from proposed Zoning District R-5 to Zoning District C-1:

4400 Evans Chapel Road	(Block 3591A, Lot 049)
------------------------	------------------------

Amendment No. 7 {M242}

For the following property, the Comprehensive Zoning Map accompanying Council Bill 12-0152 is amended by changing the zoning from proposed Zoning District C-1 to Zoning District C-2:

2612 Gwynns Falls Parkway	(Block 3099, Lot 008)
---------------------------	-----------------------

Amendment No. 8 {M243}

For the following property (Liberty Heights to Gwynns Falls Parkway), the Comprehensive Zoning Map accompanying Council Bill 12-0152 is amended by changing the zoning from proposed Zoning District R-6 to Zoning District I-2:

PSCO, 010	(Block 3262, Lot 002)
-----------	-----------------------

Amendment No. 9 {M244}

For the following property (Sequoia Avenue to Gwynns Falls Parkway), the Comprehensive Zoning Map accompanying Council Bill 12-0152 is amended by changing the zoning from proposed Zoning District 1-1 to Zoning District I-2:

PSCO, 010

Amendment No. 9 {M245}

For the following property, the Comprehensive Zoning Map accompanying Council Bill 12-0152 is amended by changing the zoning from proposed Zoning District 1-1 to Zoning District R-6:

1600 Roland Heights Avenue (Block 3575C, Lots 76, 133, 199, 4)

Amendment No. 10 {M246}

For the following properties, the Comprehensive Zoning Map accompanying Council Bill 12-0152 is amended by changing the zoning from proposed Zoning District EC-1 to Zoning District EC-2:

1811-1813 Thomas Avenue (Block 2313, Lot 002)
2500-2502 Presbury Street (Block 2309, Lot 043)

Amendment No. 11 {M247}

For the following property, the Comprehensive Zoning Map accompanying Council Bill 12-0152 is amended by changing the zoning from proposed Zoning District I-2 to Zoning District I-MU:

1650 Union Avenue (Block 3572, Lot 027)

Amendment No. 12 {M248}

For the following property, the Comprehensive Zoning Map accompanying Council Bill 12-0152 is amended by changing the zoning from proposed Zoning District TOD-2 to Zoning District I-MU:

1760 Union Avenue (Block 3572, Lot 001A)

Amendment No. 13 {M249}

For the following property, the Comprehensive Zoning Map accompanying Council Bill 12-0152 is amended by changing the zoning from proposed Zoning District R-3 to Zoning District OS:

Block 2804B, Lot 028

Amendment No. 14 {M250}

For the following property, the Comprehensive Zoning Map accompanying Council Bill 12-0152 is amended by changing the zoning from proposed Zoning District I-2 to Zoning District R-6:

Block 3572, Lot 005A

Amendment No. 15 {M640}

For the following property, the Comprehensive Zoning Map accompanying Council Bill 12-0152 is amended by changing the zoning from proposed Zoning District R-6 to Zoning District R-7:

3605 Hickory Avenue

(Block 3539, Lot 001)

Amendment No. 16 {M659}

For the following property, the Comprehensive Zoning Map accompanying Council Bill 12-0152 is amended by changing the zoning from proposed Zoning District R-5 to Zoning District OS:

1018 Roland Heights Avenue

(Block 4916D, Lots 9-19)

Amendment No. 17 {M684}

For the following property, the Comprehensive Zoning Map accompanying Council Bill 12-0152 is amended by changing the zoning from proposed Zoning District TOD-2 to Zoning District I-2:

901 Wyman Park Drive

(Block 3438B, Lot 004)

Amendment No. 18 {M711}

For the following property, the Comprehensive Zoning Map accompanying Council Bill 12-0152 is amended by changing the zoning from proposed Zoning District R-8 to Zoning District R-9:

2401 Brookfield Avenue

(Block 3461, Lot 043A)

Amendment No. 19 {M712}

For the following property, the Comprehensive Zoning Map accompanying Council Bill 12-0152 is amended by changing the zoning from proposed Zoning District R-8 to Zoning District I-MU:

701-705 Whitelock Street

(Block 3454, Lot 048)

Amendment No. 20 {Planning Commission - March 2013}

For the following property, the Comprehensive Zoning Map accompanying Council Bill 12-0152 is amended by changing the zoning from proposed Zoning District C-1 to Zoning District C-2:

2600 Gwynns Falls Parkway

(Block 3262B, Lot 001)

Amendment No. 21 {Planning Commission - March 2013}

For the following property, the Comprehensive Zoning Map accompanying Council Bill 12-0152 is amended by changing the zoning from proposed Zoning District TOD to Zoning District I-MU:

3523 Clipper Road

(Block 3572, Lot 009)

Amendment No. 22 {Planning Commission - March 2013}

For the following property, the Comprehensive Zoning Map accompanying Council Bill 12-0152 is amended by changing the zoning from proposed Zoning District I-2 to Zoning District I-MU:

3300 Clipper Mill Road

(Block 3525B, Lot 013)

Amendment No. 23 {Planning Commission - March 2013}

For the following properties, the Comprehensive Zoning Map accompanying Council Bill 12-0152 is amended by changing the zoning from proposed Zoning District I-2 to Zoning District TOD-2:

1750 Union Avenue	(Block 3572, Lot 001
1760 Union Avenue	(Block 3572, Lot 001A)

Amendment No. 24 {Planning Commission - March 2013}


For the following properties, the Comprehensive Zoning Map accompanying Council Bill 12-0152 is amended by changing the zoning from proposed Zoning District R-6 to Zoning District I-1:

3925 Conduit Avenue	(Block 3575, Lot 095)
3901 Conduit Avenue	(Block 3575, Lot 094)
3900 Cairnes Lane	(Block 3573, Lot 096)

Amendment No. 25 {Planning Commission - March 2013}

For the following property, the Comprehensive Zoning Map accompanying Council Bill 12-0152 is amended by changing the zoning from proposed Zoning District C-2 to Zoning District I-1:

2815 Druid Park Drive	(Block 3254, Lot 035)
-----------------------	-----------------------



**AMENDMENTS TO COUNCIL BILL 12-0152
(First Reader Copy)**

By: Land Use and Transportation Committee

MAP AMENDMENTS

City Council District 8

Amendment No. 1 {M302}

For the following property, the Comprehensive Zoning Map accompanying Council Bill 12-0152 is amended by changing the zoning from proposed Zoning District R-6 to Zoning District R-7:

4024 Massachusetts Avenue (Block 2540, Lot 001)

Amendment No. 2 {M303}

For the following property, the Comprehensive Zoning Map accompanying Council Bill 12-0152 is amended by changing the zoning from proposed Zoning District R-5 to Zoning District OS:

810 Swann Avenue (Block 7900A, Lot 005)

Amendment No. 3 {M304}

For the following property, the Comprehensive Zoning Map accompanying Council Bill 12-0152 is amended by changing the zoning from proposed Zoning District TOD-1 to Zoning District OR-1:

4501 Edmondson Avenue (Block 2550A, Lot 002)

Amendment No. 4 {M305}

For the following properties, the Comprehensive Zoning Map accompanying Council Bill 12-0152 is amended by changing the zoning from proposed Zoning District R-4 to Zoning District C-2:

5211 Windsor Mill Road (Block 8415, Lot 9A)
5213 Windsor Mill Road (Block 8415, Lot 09)

Block 8415, Lot 054	
Block 8415, Lot 055	
Block 8415, Lot 056	
Block 8415, Lot 058	
Block 8415, Lot 059	
Block 8415, Lot 060	
Block 8415, Lot 061	
Block 8415, Lot 062	
Block 8415, Lot 063	
Block 8415, Lot 064	
2004 North Forest Park Avenue	(Block 8415, Lot 015)
2006 North Forest Park Avenue	(Block 8415, Lot 014)
5201 Muth Avenue	(Block 8415, Lot 031)
5203 Muth Avenue	(Block 8415, Lot 030)
5205 Muth Avenue	(Block 8415, Lot 029)
5207 Muth Avenue	(Block 8415, Lot 028)
5209 Muth Avenue	(Block 8415, Lot 027)
5211 Muth Avenue	(Block 8415, Lot 026)
5213 Muth Avenue	(Block 8415, Lot 025)

Amendment No. 5 {Planning Commission - March 2013}

For the following property, the Comprehensive Zoning Map accompanying Council Bill 12-0152 is amended by changing the zoning from proposed Zoning District OS to Zoning District R-1:

4601 North Franklinton Road	(Block 7900B, Lot 001)
-----------------------------	------------------------

Amendment No. 6 {Planning Commission - March 2013}


For the following property, the Comprehensive Zoning Map accompanying Council Bill 12-0152 is amended by changing the zoning from proposed Zoning District R-4 to Zoning District C-2:

2000 North Forest Park Avenue	(Block 8415, Lot 016)
-------------------------------	-----------------------

Amendment No. 7 {Planning Commission - March 2013}

For the following property, the Comprehensive Zoning Map accompanying Council Bill 12-0152 is amended by changing the zoning from proposed Zoning District R-4 to Zoning District C-2:

5305 Windsor Mill Road	(Block 8415, Lot 003)
------------------------	-----------------------



**AMENDMENTS TO COUNCIL BILL 12-0152
(First Reader Copy)**

By: Land Use and Transportation Committee

MAP AMENDMENTS

City Council District 10

Amendment No. 1 {M155}

For the following property, the Comprehensive Zoning Map accompanying Council Bill 12-0152 is amended by changing the zoning from proposed Zoning District C-2-W-2 to Zoning District C-5-DC:

1411 Warner Street (Block 0845, Lot 001)

Amendment No. 2 {M360}

For the following property, the Comprehensive Zoning Map accompanying Council Bill 12-0152 is amended by changing the zoning from proposed Zoning District I-2 to Zoning District I-MU:

1527 Bush Street (Block 0807, Lot 015)

Amendment No. 3 {M361}

For the following properties, the Comprehensive Zoning Map accompanying Council Bill 12-0152 is amended by changing the zoning from proposed Zoning District I-2 to Zoning District I-MU:

- 1500 Bush Street (Block 0795, Lot 007)
- 1511 Bush Street (Block 0807, Lot 027)
- 1513 Bush Street (Block 0807, Lot 026)
- 1515 Bush Street (Block 0807, Lot 025)
- 1517 Bush Street (Block 0807, Lot 024)
- 1519 Bush Street (Block 0807, Lot 023)
- 1521 Bush Street (Block 0807, Lot 022)
- 1523 Bush Street (Block 0807, Lot 021)
- 1525 Bush Street (Block 0807, Lot 020)
- 1527 Bush Street (Block 0807, Lot 019)
- 1529 Bush Street (Block 0807, Lot 018)

1531 Bush Street	(Block 0807, Lot 017)
1533 Bush Street	(Block 0807, Lot 016)
1535 Bush Street	(Block 0807, Lot 015)
1537 Bush Street	(Block 0807, Lot 014)
1539 Bush Street	(Block 0807, Lot 013)

Amendment No. 4 {M362}

For the following property, the Comprehensive Zoning Map accompanying Council Bill 12-0152 is amended by changing the zoning from proposed Zoning District R-3 to Zoning District C-1:

2831 Georgetown Road	(Block 7755, Lot 064A)
----------------------	------------------------

Amendment No. 5 {M363}

For the following property, the Comprehensive Zoning Map accompanying Council Bill 12-0152 is amended by changing the zoning from proposed Zoning District I-1 to Zoning District R-3:

3322 James Street	(Block 7727, Lot 009)
-------------------	-----------------------

Amendment No. 6 {M364}

For the following property, the Comprehensive Zoning Map accompanying Council Bill 12-0152 is amended by changing the zoning from proposed Zoning District R-9 to Zoning District C-1:

737 Carroll Street	(Block 0859, Lot 023)
--------------------	-----------------------

Amendment No. 7 {M365}

For the following property, the Comprehensive Zoning Map accompanying Council Bill 12-0152 is amended by changing the zoning from proposed Zoning District R-6 to Zoning District R-3:

519 East Jeffrey Street	(Block 7111, Lot 017)
-------------------------	-----------------------

Amendment No. 8 {M366}

For the following property, the Comprehensive Zoning Map accompanying Council Bill 12-0152 is amended by changing the zoning from proposed Zoning District I-1 to Zoning District I-2:

3000 Magnolia Avenue (Block 7628, Lot 003A)

Amendment No. 9 {M367}

For the following property, the Comprehensive Zoning Map accompanying Council Bill 12-0152 is amended by changing the zoning from proposed Zoning District R-6 to Zoning District C-1:

500 Maude Avenue (Block 7056, Lot 001)

Amendment No. 10 {M369}

For the following properties, the Comprehensive Zoning Map accompanying Council Bill 12-0152 is amended by changing the zoning from proposed Zoning District I-MU to Zoning District C-2:

1541 Ridgely Street (Block 0837, Lot 006)
1547 Ridgely Street (Block 0837, Lot 009)
1570 Denver Street (Block 0837, Lot 028)

Amendment No. 11 {M371}

For the following property, the Comprehensive Zoning Map accompanying Council Bill 12-0152 is amended by changing the zoning from proposed Zoning District EC-1 to Zoning District OR-2 and C-2:

901 South Caton Avenue (Block 2108C, Lot 001)

Amendment No. 12 {M372}

For the following property, the Comprehensive Zoning Map accompanying Council Bill 12-0152 is amended by changing the zoning from proposed Zoning District R-6 to Zoning District R-7:

3709 Saint Margaret Street (Block 7245A, Lot 016)

Amendment No. 13 {M375}

For the following properties, the Comprehensive Zoning Map accompanying Council Bill 12-0152 is amended by changing the zoning from proposed Zoning District C-2-W-2 to Zoning District C-5-DC:

301 Stockholm Street	(Block 0984, Lot 001)
1411 Warner Street	(Block 0845, Lot 001)
1501 Warner Street	(Block 0844A, Lot 001)
1601 Warner Street	(Block 0844A, Lot 001A)
2104 Worcester Street	(Block 0844A, Lot 010)
1629 Warner Street	(Block 0844A, Lot 002)
1633 Warner Street	(Block 0844A, Lot 003)
2102 Oler Street	(Block 0844A, Lot 005)
1645 Warner Street	(Block 0840, Lot 002)
2119 Haines Street	(Block 0840, Lot 003)
2110 Haines Street	(Block 0840, Lot 004)
2100 Haines Street	(Block 0840, Lot 011)
2000 Haines Street	(Block 0840, Lot 012)

Amendment No. 14 {M377}

For the following property, the Comprehensive Zoning Map accompanying Council Bill 12-0152 is amended by changing the zoning from proposed Zoning District I-MU to Zoning District I-2:

700 West Patapsco Avenue	(Block 7567A, Lot 001)
--------------------------	------------------------

Amendment No. 15 {M378}

For the following property, the Comprehensive Zoning Map accompanying Council Bill 12-0152 is amended by changing the zoning from proposed Zoning District I-MU to Zoning District C-5-DC:

1300 Warner Street	(Block 970, Lots 1 and 2)
--------------------	---------------------------

Amendment No. 16 {M379}

For the following property, the Comprehensive Zoning Map accompanying Council Bill 12-0152 is amended by changing the zoning from proposed Zoning District I-2 to Zoning District C-4:

1801 Washington Boulevard	(Block 0773, Lot 001E)
---------------------------	------------------------

Amendment No. 17 {M380}

For the following property, the Comprehensive Zoning Map accompanying Council Bill 12-0152 is amended by changing the zoning from proposed Zoning District I-2 to Zoning District C-2:

2101 Washington Boulevard (Block 0770, Lot 006)

Amendment No. 18 {M381}

For the following properties, the Comprehensive Zoning Map accompanying Council Bill 12-0152 is amended by changing the zoning from proposed Zoning District I-2 to Zoning District I-MU:

1901-2015 Washington Boulevard

Amendment No. 19 {M382}

For the following property, the Comprehensive Zoning Map accompanying Council Bill 12-0152 is amended by changing the zoning from proposed Zoning District I-2 to Zoning District I-MU:

1321 Western Avenue (Block 0770, Lot 010)

Amendment No. 20 {M383}

For the following property, the Comprehensive Zoning Map accompanying Council Bill 12-0152 is amended by changing the zoning from proposed Zoning District I-2 to Zoning District I-MU:

1327 Western Avenue (Block 0770, Lot 010)

Amendment No. 21 {M384}

For the following property, the Comprehensive Zoning Map accompanying Council Bill 12-0152 is amended by changing the zoning from proposed Zoning District C-1 to Zoning District C-2:

3819 Wilkens Avenue (Block 7653C, Lot 011)

Amendment No. 22 {M385}

For the following property, the Comprehensive Zoning Map accompanying Council Bill 12-0152 is amended by changing the zoning from proposed Zoning District I-1 to Zoning District R-6:

Block 7515, Lot 007

Amendment No. 23 {M386}

For the following property, the Comprehensive Zoning Map accompanying Council Bill 12-0152 is amended by changing the zoning from proposed Zoning District R-3 to Zoning District R-4:

Block 7566, Lot 028

Amendment No. 24 {M387}

For the following property, the Comprehensive Zoning Map accompanying Council Bill 12-0152 is amended by changing the zoning from proposed Zoning District I-2 to Zoning District I-1:

Block 7841G, Lot 012

Amendment No. 25 {M388}

For the following properties, the Comprehensive Zoning Map accompanying Council Bill 12-0152 is amended by changing the zoning from proposed Zoning District I-1 to Zoning District OS:

Block 7478, Lot 002
Block 7478, Lot 006

Amendment No. 26 {M682}

For the following property, the Comprehensive Zoning Map accompanying Council Bill 12-0152 is amended by changing the zoning from proposed Zoning District R-6 to Zoning District OS:

701 Reedbird Avenue (Block 7612L, Lot 002)

Amendment No. 27 {M722}

For the following properties, the Comprehensive Zoning Map accompanying Council Bill 12-0152 is amended by changing the zoning from proposed Zoning District C-2 to Zoning District C-1:

700 Washington Boulevard	(Block 0849, Lot 001)
754 Washington Boulevard	(Block 0848, Lot 036)
756 Washington Boulevard	(Block 0848, Lot 035)
758 Washington Boulevard	(Block 0848, Lot 034)
760 Washington Boulevard	(Block 0848, Lot 033)
764 Washington Boulevard	(Block 0848, Lot 008)
772 Washington Boulevard	(Block 0848, Lot 028)
774 Washington Boulevard	(Block 0848, Lot 027)
776 Washington Boulevard	(Block 0848, Lot 026)
778 Washington Boulevard	(Block 0848, Lot 025)
782 Washington Boulevard	(Block 0848, Lot 024)
784 Washington Boulevard	(Block 0848, Lot 023)
786 Washington Boulevard	(Block 0848, Lot 022)
788 Washington Boulevard	(Block 0848, Lot 021)
701 Washington Boulevard	(Block 0853, Lot 001)
757 Washington Boulevard	(Block 0852, Lot 001)
759 Washington Boulevard	(Block 0852, Lot 002)
761 Washington Boulevard	(Block 0852, Lot 003)
763 Washington Boulevard	(Block 0852, Lot 004)
765 Washington Boulevard	(Block 0852, Lot 005)
767 Washington Boulevard	(Block 0852, Lot 006)
769 Washington Boulevard	(Block 0852, Lot 007)
771 Washington Boulevard	(Block 0852, Lot 008)
773 Washington Boulevard	(Block 0852, Lot 009)
777 Washington Boulevard	(Block 0852, Lot 011)
781 Washington Boulevard	(Block 0852, Lot 012)
783 Washington Boulevard	(Block 0852, Lot 014)
785 Washington Boulevard	(Block 0852, Lot 015)
787 Washington Boulevard	(Block 0852, Lot 015A)
789 Washington Boulevard	(Block 0852, Lot 016)
800 Washington Boulevard	(Block 0847B, Lot 001)
801 Washington Boulevard	(Block 0851, Lot 012)
802 Washington Boulevard	(Block 0847B, Lot 002)
803 Washington Boulevard	(Block 0851, Lot 013)
804 Washington Boulevard	(Block 0847B, Lot 003)
809 Washington Boulevard	(Block 0851, Lot 015)
811 Washington Boulevard	(Block 0851, Lot 016)

813 Washington Boulevard	(Block 0851, Lot 017)
817 Washington Boulevard	(Block 0851, Lot 019)
819 Washington Boulevard	(Block 0851, Lot 020)
821 Washington Boulevard	(Block 0851, Lot 021)
823 Washington Boulevard	(Block 0851, Lot 022)
825 Washington Boulevard	(Block 0851, Lot 023)
906 Washington Boulevard	(Block 0847A, Lot 026)
908 Washington Boulevard	(Block 0847A, Lot 025)
912 Washington Boulevard	(Block 0847A, Lot 022)
916 Washington Boulevard	(Block 0847A, Lot 020)
920 Washington Boulevard	(Block 0846, Lot 028)
921 Washington Boulevard	(Block 0850, Lot 022)
922 Washington Boulevard	(Block 0846, Lot 027)
923 Washington Boulevard	(Block 0850, Lot 023)
924 Washington Boulevard	(Block 0846, Lot 026)
925 Washington Boulevard	(Block 0850, Lot 024)
926 Washington Boulevard	(Block 0846, Lot 025)
927 Washington Boulevard	(Block 0850, Lot 025)
928 Washington Boulevard	(Block 0846, Lot 024)
929 Washington Boulevard	(Block 0850, Lot 026)
930 Washington Boulevard	(Block 0846, Lot 023)
931 Washington Boulevard	(Block 0850, Lot 027)
932 Washington Boulevard	(Block 0846, Lot 022)
934 Washington Boulevard	(Block 0846, Lot 021)
937 Washington Boulevard	(Block 0850, Lot 028)
942 Washington Boulevard	(Block 0846, Lot 017)

Amendment No. 28 {M723}

For the following property, the Comprehensive Zoning Map accompanying Council Bill 12-0152 is amended by changing the zoning from proposed Zoning District R-6 to Zoning District OR-1:

901 Pine Heights Avenue	(Block 7654H, Lot 025)
-------------------------	------------------------

Amendment No. 29 {M724}

For the following property, the Comprehensive Zoning Map accompanying Council Bill 12-0152 is amended by changing the zoning from proposed Zoning District I-2 to Zoning District C-4:

1450 Ridgely Street	(Block 0833, Lot 004)
---------------------	-----------------------

Amendment No. 30 {M725}

For the following property, the Comprehensive Zoning Map accompanying Council Bill 12-0152 is amended by changing the zoning from proposed Zoning District R-8 to Zoning District C-1:

1415 Washington Boulevard (Block 0777, Lot 027)

Amendment No. 31 {M726}

For the following property, the Comprehensive Zoning Map accompanying Council Bill 12-0152 is amended by changing the zoning from proposed Zoning District C-2-W-2 to Zoning District C-5-DC:

1555 Warner Street (Block 0844A, Lot 001)

Amendment No. 32 {M727}

For the following property, the Comprehensive Zoning Map accompanying Council Bill 12-0152 is amended by changing the zoning from proposed Zoning District R-6 to Zoning District I-2:

1511 Cherry Street (Block 7185, Lot 002)

Amendment No. 33 {M728}

For the following property, the Comprehensive Zoning Map accompanying Council Bill 12-0152 is amended by changing the zoning from proposed Zoning District I-2 to Zoning District I-MU:

1552 Ridgely Street (Block 0833, Lot 006)

Amendment No. 34 {M729}

For the following properties, the Comprehensive Zoning Map accompanying Council Bill 12-0152 is amended by changing the zoning from proposed Zoning District I-2 to Zoning District I-MU:

1800 Worcester Street (Block 0833, Lot 002)
1803 Worcester Street (Block 0833, Lot 004A)
1810 Worcester Street (Block 0833, Lot 003)
1820 Worcester Street (Block 0833, Lot 003A)

Amendment No. 35 {Planning Commission - March 2013}

For the following property, the Comprehensive Zoning Map accompanying Council Bill 12-0152 is amended by changing the zoning from proposed Zoning District I-1 to Zoning District I-2:

2825 Annapolis Road

(Block 7628, Lot 001)

Amendment No. 36 {Planning Commission - March 2013}

For the following properties, the Comprehensive Zoning Map accompanying Council Bill 12-0152 is amended by changing the zoning from proposed Zoning District R-8-MU to Zoning District C-1:

806 Washington Boulevard	(Block 0847B, Lot 004)
808 Washington Boulevard	(Block 0847B, Lot 005)
810 Washington Boulevard	(Block 0847B, Lot 006)
812 Washington Boulevard	(Block 0847B, Lot 007)
814 Washington Boulevard	(Block 0847B, Lot 008)
815 Washington Boulevard	(Block 0851, Lot 018)
816 Washington Boulevard	(Block 0847B, Lot 009)
818 Washington Boulevard	(Block 0847B, Lot 010)
820 Washington Boulevard	(Block 0847B, Lot 011)
822 Washington Boulevard	(Block 0847B, Lot 012)
824 Washington Boulevard	(Block 0847B, Lot 013)
826 Washington Boulevard	(Block 0847B, Lot 014)
827 Washington Boulevard	(Block 0851, Lot 024)
828 Washington Boulevard	(Block 0847B, Lot 015)
829 Washington Boulevard	(Block 0851, Lot 025)
830 Washington Boulevard	(Block 0847B, Lot 016)
831 Washington Boulevard	(Block 0851, Lot 026)
832 Washington Boulevard	(Block 0847B, Lot 017)
833 Washington Boulevard	(Block 0851, Lot 027)
834 Washington Boulevard	(Block 0847B, Lot 018)
836 Washington Boulevard	(Block 0847B, Lot 019)
837 Washington Boulevard	(Block 0851, Lot 029)
838 Washington Boulevard	(Block 0847B, Lot 020)
839 Washington Boulevard	(Block 0851, Lot 030)
840 Washington Boulevard	(Block 0847B, Lot 021)
841 Washington Boulevard	(Block 0850, Lot 001)
842 Washington Boulevard	(Block 0847B, Lot 022)
843 Washington Boulevard	(Block 0850, Lot 002)
844 Washington Boulevard	(Block 0847B, Lot 023)

845 Washington Boulevard	(Block 0850, Lot 003)
846 Washington Boulevard	(Block 0847B, Lot 024)
847 Washington Boulevard	(Block 0850, Lot 004)
849 Washington Boulevard	(Block 0850, Lot 005)
851 Washington Boulevard	(Block 0850, Lot 006)
853 Washington Boulevard	(Block 0850, Lot 007)
855 Washington Boulevard	(Block 0850, Lot 008)
857 Washington Boulevard	(Block 0850, Lot 009)
858 Washington Boulevard	(Block 0847B, Lot 030)
859 Washington Boulevard	(Block 0850, Lot 010)
860 Washington Boulevard	(Block 0847B, Lot 031)
862 Washington Boulevard	(Block 0847B, Lot 032)
864 Washington Boulevard	(Block 0847B, Lot 033)
866 Washington Boulevard	(Block 0847B, Lot 034)
868 Washington Boulevard	(Block 0847B, Lot 035)
870 Washington Boulevard	(Block 0847B, Lot 036)
872 Washington Boulevard	(Block 0847B, Lot 037)
874 Washington Boulevard	(Block 0847B, Lot 038)
878 Washington Boulevard	(Block 0847B, Lot 040)
880 Washington Boulevard	(Block 0847B, Lot 041)
882 Washington Boulevard	(Block 0847B, Lot 042)
884 Washington Boulevard	(Block 0847B, Lot 043)
886 Washington Boulevard	(Block 0847B, Lot 044)
888 Washington Boulevard	(Block 0847B, Lot 045)
901 Washington Boulevard	(Block 0850, Lot 012)
903 Washington Boulevard	(Block 0850, Lot 013)
905 Washington Boulevard	(Block 0850, Lot 014)
907 Washington Boulevard	(Block 0850, Lot 015)
909 Washington Boulevard	(Block 0850, Lot 016)
911 Washington Boulevard	(Block 0850, Lot 017)
913 Washington Boulevard	(Block 0850, Lot 018)
915 Washington Boulevard	(Block 0850, Lot 019)
917 Washington Boulevard	(Block 0850, Lot 020)
919 Washington Boulevard	(Block 0850, Lot 021)

Amendment No. 37 {Planning Commission - March 2013}

For the following property, the Comprehensive Zoning Map accompanying Council Bill 12-0152 is amended by changing the zoning from proposed Zoning District I-1 to Zoning District C-2:

3215 Washington Boulevard	(Block 7822, Lot 006)
---------------------------	-----------------------

Amendment No. 38 {Planning Commission - March 2013}

For the following property, the Comprehensive Zoning Map accompanying Council Bill 12-0152 is amended by changing the zoning from proposed Zoning District C-1 to Zoning District C-2:

3815 Wilkens Avenue (Block 7653C, Lot 014)

Amendment No. 40 {Planning Commission - March 2013}

For the following property, the Comprehensive Zoning Map accompanying Council Bill 12-0152 is amended by changing the zoning from proposed Zoning District I-1 to Zoning District I-2:

2000 Klomen Street (Block 7419A, Lot 001)

Amendment No. 41 {Planning Commission - March 2013}

For the following properties, the Comprehensive Zoning Map accompanying Council Bill 12-0152 is amended by changing the zoning from proposed Zoning District R-9 to Zoning District I-1:

2425 Sidney Avenue (Block 7445, Lot 035C)
2443 Sidney Avenue (Block 7445, Lot 106)

Amendment No. 42 {Planning Commission - March 2013}

For the following properties, the Comprehensive Zoning Map accompanying Council Bill 12-0152 is amended by changing the zoning from proposed Zoning District I-1 to Zoning District I-MU:

1204 Ridgely Street (Block 0688C, Lot 011)
1206 Ridgely Street (Block 0688C, Lot 014)

FORMATTED BY DLR
10-24-16

**AMENDMENTS TO COUNCIL BILL 12-0152
(First Reader Copy)**

By: Land Use and Transportation Committee

MAP AMENDMENTS

City Council District 11

Amendment No. 1 {M373}

For the following property, the Comprehensive Zoning Map accompanying Council Bill 12-0152 is amended by changing the zoning from proposed Zoning District I-MU to Zoning District TOD-4:

1201 South Sharp Street

(Block 0961, Lot 001)

Amendment No. 2 {M374}

For the following property, the Comprehensive Zoning Map accompanying Council Bill 12-0152 is amended by changing the zoning from proposed Zoning District I-1 to Zoning District TOD-4:

211 Stockholm Street

(Block 0985, Lot 001)

Amendment No. 3 {M376}

For the following property, the Comprehensive Zoning Map accompanying Council Bill 12-0152 is amended by changing the zoning from proposed Zoning District I-MU to Zoning District TOD-4:

333 West Ostend Street

(Block 0973, Lot 001)

Amendment No. 4 {M389}

For the following property, the Comprehensive Zoning Map accompanying Council Bill 12-0152 is amended by changing the zoning from proposed Zoning District OR-2 to Zoning District C-2:

612 Cathedral Street

(Block 0532, Lot 007)

Amendment No. 5 {M390}

FAILED

Steven J. Steini, Chief Clerk

10/24/16

For the following properties, the Comprehensive Zoning Map accompanying Council Bill 12-0152 is amended by changing the zoning from proposed Zoning District R-8 to Zoning District C-5-DC:

City block bounded by Conway Street, S Harp Street, and Barre Street

Amendment No. 6 {M391}

For the following property, the Comprehensive Zoning Map accompanying Council Bill 12-0152 is amended by changing the zoning from proposed Zoning District OIC to Zoning District C-2:

1215 East Fort Avenue

(Block 2034, Lot 003)

Amendment No. 7 {M393}

For the following property, the Comprehensive Zoning Map accompanying Council Bill 12-0152 is amended by changing the zoning from proposed Zoning District R-8 to Zoning District OS:

515 Eislen Street

(Block 0686, Lot 001)

Amendment No. 8 {M394, M11018}

For the following property, the Comprehensive Zoning Map accompanying Council Bill 12-0152 is amended by changing the zoning from proposed Zoning District R-8 to Zoning District OS:

515 Eislen Street

(Block 0686, Lot 001)

Amendment No. 9 {M395, M11018}

For the following property, the Comprehensive Zoning Map accompanying Council Bill 12-0152 is amended by changing the zoning from proposed Zoning District R-8 to Zoning District OS:

512-516 Eislen Street

(Block 0686, Lot 001)

Amendment No. 10 {M396}

FAILED

Sean J. Allen, Chief Clerk
10/24/16

For the following properties, the Comprehensive Zoning Map accompanying Council Bill 12-0152 is amended by changing the zoning from proposed Zoning District C-2 to Zoning District OR-2:

814 North Charles Street	(Block 0516, Lot 009)
910 North Charles Street	(Block 0511, Lot 009)
1000 North Charles Street	(Block 0505, Lot 001)
1006 North Charles Street	(Block 0505, Lot 004)
1008 North Charles Street	(Block 0505, Lot 005)
905 Morton Street	(Block 0511, Lot 042)

Amendment No. 11 {M397}

For the following property, the Comprehensive Zoning Map accompanying Council Bill 12-0152 is amended by changing the zoning from proposed Zoning District C-2 to Zoning District C-5-DC:

601 North Calvert Street	(Block 0539, Lot 002)
--------------------------	-----------------------

Amendment No. 12 {M399}

For the following property, the Comprehensive Zoning Map accompanying Council Bill 12-0152 is amended by changing the zoning from proposed Zoning District R-8-MU to Zoning District C-1:

625 Portland Street	(Block 0685A, Lot 048)
---------------------	------------------------

Amendment No. 13 {M 401}

For the following property, the Comprehensive Zoning Map accompanying Council Bill 12-0152 is amended by changing the zoning from proposed Zoning District R-8 to Zoning District C-1:

633 Portland Street	(Block 0686A, Lot 052)
---------------------	------------------------

Amendment No. 14 {M402}

For the following property, the Comprehensive Zoning Map accompanying Council Bill 12-0152 is amended by changing the zoning from proposed Zoning District I-MU to Zoning District TOD-4:

101 West Cross Street

(Block 0947, Lot 001)

Amendment No. 15 {M403}

For the following property, the Comprehensive Zoning Map accompanying Council Bill 12-0152 is amended by changing the zoning from proposed Zoning District I-MU to Zoning District TOD-4:

175 West Ostend Street

(Block 0974, Lot 001)

Amendment No. 16 {M404}

For the following property, the Comprehensive Zoning Map accompanying Council Bill 12-0152 is amended by changing the zoning from proposed Zoning District R-7 to Zoning District R-8:

211 and 301 Warren Avenue

(Block 0937, Lot 002)

Amendment No. 17 {M406}

For the following property, the Comprehensive Zoning Map accompanying Council Bill 12-0152 is amended by changing the zoning from proposed Zoning District R-8-MU to Zoning District C-1:

631-633 Washington Boulevard

(Block 0686, Lot 034)

Amendment No. 18 {M454}

For the following property, the Comprehensive Zoning Map accompanying Council Bill 12-0152 is amended by changing the zoning from proposed Zoning District R-8-MU to Zoning District I-MU:

641 Washington Boulevard

(Block 0686, Lot 030)

Amendment No. 19 {M409}

For the following property, the Comprehensive Zoning Map accompanying Council Bill 12-0152 is amended by changing the zoning from proposed Zoning District R-8 to Zoning District R-8:

1826-1832 Westphal Place

(Block 1031, Lot 055)

Amendment No. 20 {M730}

For the following property, the Comprehensive Zoning Map accompanying Council Bill 12-0152 is amended by changing the zoning from proposed Zoning District C-1 to Zoning District C-2:

1302 Key Highway

(Block 1927A, Lot 034A)

Amendment No. 21 {M731}

For the following property, the Comprehensive Zoning Map accompanying Council Bill 12-0152 is amended by changing the zoning from proposed Zoning District R-8 to Zoning District C-2:

301 East Fort Avenue

(Block 1934, Lot 048)

Amendment No. 22 {M732}

For the following property, the Comprehensive Zoning Map accompanying Council Bill 12-0152 is amended by changing the zoning from proposed Zoning District I-MU to Zoning District TOD-4:

155 West Ostend Street

(Block 0975, Lot 002)

Amendment No. 23 {M733}

For the following property, the Comprehensive Zoning Map accompanying Council Bill 12-0152 is amended by changing the zoning from proposed Zoning District I-MU to Zoning District TOD-4:

145 West Ostend Street

(Block 0975, Lot 020)

Amendment No. 24 {M734}

For the following property, the Comprehensive Zoning Map accompanying Council Bill 12-0152 is amended by changing the zoning from proposed Zoning District C-2 to Zoning District TOD-4:

900 East Fort Avenue

(Block 2014A, Lot 004)

Amendment No. 25 {M735}

For the following property, the Comprehensive Zoning Map accompanying Council Bill 12-0152 is amended by changing the zoning from proposed Zoning District I-MU to Zoning District C-1:

37 West Cross Street

(Block 0948, Lot 004)

Amendment No. 26 {M736}

For the following property, the Comprehensive Zoning Map accompanying Council Bill 12-0152 is amended by changing the zoning from proposed Zoning District R-8 to Zoning District C-1:

832 East Fort Avenue

(Block 2013, Lot 005)

Amendment No. 27 {M737}

For the following property, the Comprehensive Zoning Map accompanying Council Bill 12-0152 is amended by changing the zoning from proposed Zoning District R-8 to Zoning District TOD-2:

1430-1444 Lawrence Street

(Block 2013, Lot 032)

Amendment No. 28 {M738}

For the following property, the Comprehensive Zoning Map accompanying Council Bill 12-0152 is amended by changing the zoning from proposed Zoning District I-1 to Zoning District C-2:

1401 Woodall Street

(Block 2016, Lot 074)

Amendment No. 29 {M739}

For the following property, the Comprehensive Zoning Map accompanying Council Bill 12-0152 is amended by changing the zoning from proposed Zoning District I-1 to Zoning District C-2:

1900 South Hanover Street

(Block 1028, Lot 005)

Amendment No. 30 {M741}

For the following property, the Comprehensive Zoning Map accompanying Council Bill 12-0152 is amended by changing the zoning from proposed Zoning District I-MU to Zoning District R-10:

107-115 (111) West Heath Street

(Block 1020, Lot 001)

Amendment No. 31 {M742}

For the following property, the Comprehensive Zoning Map accompanying Council Bill 12-0152 is amended by changing the zoning from proposed Zoning District R-8 to Zoning District C-1:

1701 South Hanover Street

(Block 1021, Lot 027)

Amendment No. 32 {M743}

For the following property, the Comprehensive Zoning Map accompanying Council Bill 12-0152 is amended by changing the zoning from proposed Zoning District R-8 to Zoning District C-1:

1 West Barney Street

(Block 1029, Lot 053)

Amendment No. 33 {M744}

For the following property, the Comprehensive Zoning Map accompanying Council Bill 12-0152 is amended by changing the zoning from proposed Zoning District R-7 to Zoning District C-1:

1535 Park Avenue

(Block 0369, Lot 018)

Amendment No. 34 {M745}

For the following property, the Comprehensive Zoning Map accompanying Council Bill 12-0152 is amended by changing the zoning from proposed Zoning District I-MU to Zoning District TOD-4:

150 West Ostend Street (Block 0962, Lot 001)

Amendment No. 35 {M746}

For the following property, the Comprehensive Zoning Map accompanying Council Bill 12-0152 is amended by changing the zoning from proposed Zoning District I-MU to Zoning District TOD-4:

1203-1215 Leadenhall Street (Block 0962, Lot 024)

Amendment No. 37 {M747}

For the following property, the Comprehensive Zoning Map accompanying Council Bill 12-0152 is amended by changing the zoning from proposed Zoning District I-MU to Zoning District TOD-4:

1223-1227 Leadenhall Street (Block 0962, Lot 030)

Amendment No. 38 {M749}

For the following properties, the Comprehensive Zoning Map accompanying Council Bill 12-0152 is amended by changing the zoning from proposed Zoning District I-MU to Zoning District TOD-4:

101 West West Street (Block 0962, Lot 001)
125 West West Street (Block 0962, Lot 013)
131 West West Street (Block 0962, Lot 016)
137 West West Street (Block 0962, Lot 019)
145 West West Street (Block 0962, Lot 020)

Amendment No. 39 {M11000}

For the following property, the Comprehensive Zoning Map accompanying Council Bill 12-0152 is amended by changing the zoning from proposed Zoning District C-5-TO to Zoning District C-5-DC:

7 Light Street (Block 0649, Lot 001)

Amendment No. 40 {M11001}

For the following property, the Comprehensive Zoning Map accompanying Council Bill 12-0152 is amended by changing the zoning from proposed Zoning District C-5-TO to Zoning District C-5-DC:

215 East Fayette Street (Block 0637, Lot 001)

Amendment No. 41 {M11002}

For the following properties, the Comprehensive Zoning Map accompanying Council Bill 12-0152 is amended by changing the zoning from proposed Zoning District I-1 to Zoning District C-2:

1800 South Hanover Street (Block 1028, Lot 001)
1818 South Hanover Street (Block 1028, Lot 002)

Amendment No. 42 {M11003}

For the following property, the Comprehensive Zoning Map accompanying Council Bill 12-0152 is amended by changing the zoning from proposed Zoning District C-5-TO to Zoning District C-5-DC:

1 South Street (Block 1348, Lot 001)

Amendment No. 43 {M11004}

For the following properties, the Comprehensive Zoning Map accompanying Council Bill 12-0152 is amended by changing the zoning from proposed Zoning District C-5-G to Zoning District C-5-DC for the full block of Fayette Street, Gay Street, Baltimore Street, Holliday Street:

400 East Baltimore Street (Block 1331, Lot 001)
404 East Baltimore Street (Block 1331, Lot 002)
408 East Baltimore Street (Block 1331, Lot 003)
412 East Baltimore Street (Block 1331, Lot 004)
414 East Baltimore Street (Block 1331, Lot 005)
418 East Baltimore Street (Block 1331, Lot 006)
420 East Baltimore Street (Block 1331, Lot 007)
424 East Baltimore Street (Block 1331, Lot 008)
426 East Baltimore Street (Block 1331, Lot 009)
428 East Baltimore Street (Block 1331, Lot 010)

430 East Baltimore Street	(Block 1331, Lot 011)
10 North Gay Street	(Block 1331, Lot 012)
12 North Gay Street	(Block 1331, Lot 012A)
409 East Fayette Street	(Block 1331, Lot 013)
401 East Fayette Street	(Block 1331, Lot 016)

Amendment No. 44 {M11005}

For the following property, the Comprehensive Zoning Map accompanying Council Bill 12-0152 is amended by changing the zoning from proposed Zoning District C-5-TO to Zoning District C-5-DC:

15 Guilford Avenue	(Block 1330, Lot 001)
--------------------	-----------------------

Amendment No. 45 {M11006}

For the following properties, the Comprehensive Zoning Map accompanying Council Bill 12-0152 is amended by changing the zoning from proposed Zoning District C-5-TO to Zoning District C-5-DC:

208 East Baltimore Street	(Block 0637, Lot 010)
206 East Baltimore Street	(Block 0637, Lot 011)
200 East Baltimore Street	(Block 0637, Lot 012)

Amendment No. 46 {M11007}

For the following properties, the Comprehensive Zoning Map accompanying Council Bill 12-0152 is amended by changing the zoning from proposed Zoning District C-5-TO to Zoning District C-5-DC:

5 Light Street	(Block 0649, Lot 002)
7 Light Street	(Block 0649, Lot 001)

Amendment No. 47 {M11008}

For the following properties, the Comprehensive Zoning Map accompanying Council Bill 12-0152 is amended by changing the zoning from proposed Zoning District C-5-TO to Zoning District C-5-DC:

101 East Baltimore Street	(Block 0649, Lot 003)
105 East Baltimore Street	(Block 0649, Lot 005)
107 East Baltimore Street	(Block 0649, Lot 006)
115 East Baltimore Street	(Block 0649, Lot 007)

Amendment No. 48 {M11009}

For the following properties, the Comprehensive Zoning Map accompanying Council Bill 12-0152 is amended by changing the zoning from proposed Zoning District C-5-HS to Zoning District C-5-DC:

306 West Franklin Street	(Block 0530, Lot 041)
320 West Franklin Street	(Block 0530, Lot 002)

Amendment No. 49 {M11010, M11011, M11012}

For the following properties (west of State Street), the Comprehensive Zoning Map accompanying Council Bill 12-0152 is amended by changing the zoning from proposed Zoning District C-5-HS to Zoning District C-5-DC:

Block 0530, Lot 042	
Block 0530, Lot 043	
223 North Eutaw Street	(Block 0596, Lot 035)
301 North Eutaw Street	(Block 0577, Lot 026)
305 West Franklin Street	(Block 0562, Lot 005)
306 West Mulberry Street	(Block 0562, Lot 021)
307 West Mulberry Street	(Block 0577, Lot 015)
308 West Saratoga Street	(Block 0577, Lot 041)
315 North Eutaw Street	(Block 0577, Lot 025)
315 West Franklin Street	(Block 0562, Lot 003)
317 West Franklin Street	(Block 0562, Lot 002)
319 West Franklin Street	(Block 0562, Lot 001)
319 West Mulberry Street	(Block 0577, Lot 019)
321 North Eutaw Street	(Block 0577, Lot 024)
323 North Eutaw Street	(Block 0577, Lot 023)
324 Pierce Street	(Block 0562, Lot 041)
325 North Eutaw Street	(Block 0577, Lot 022)
327 North Eutaw Street	(Block 0577, Lot 021)
329 North Eutaw Street	(Block 0577, Lot 020)
331 West Saratoga Street	(Block 0596, Lot 036)
419 North Eutaw Street	(Block 0562, Lot 036)
421 North Eutaw Street	(Block 0562, Lot 037)
423 North Eutaw Street	(Block 0562, Lot 038)
425 North Eutaw Street	(Block 0562, Lot 039)
429 North Eutaw Street	(Block 0562, Lot 040)
501 North Eutaw Street	(Block 0530, Lot 001)

Amendment No. 50 {M11014}

For the following properties, the Comprehensive Zoning Map accompanying Council Bill 12-0152 is amended by changing the zoning to Zoning District C-5-HS:

Alley between Eutaw Street and Howard Street

Amendment No. 51 {M11015}

For the following properties, the Comprehensive Zoning Map accompanying Council Bill 12-0152 is amended by changing the zoning to Zoning District C-5-DC:

Centre Street/Park Avenue/Franklin Street/Howard Street

Amendment No. 52 {M11016}

For the following properties, the Comprehensive Zoning Map accompanying Council Bill 12-0152 is amended by changing the zoning from proposed Zoning District C-1 to Zoning District R-8:

207 South Fremont Avenue (Block 0674, Lot 027)
209 South Fremont Avenue (Block 0674, Lot 026)

Amendment No. 53 {M11017}

For the following property, the Comprehensive Zoning Map accompanying Council Bill 12-0152 is amended by changing the zoning from proposed Zoning District R-8 to Zoning District I-MU:

337 South Fremont Avenue (Block 0685B, Lot 018)

Amendment No. 54 {M11019}

For the following property, the Comprehensive Zoning Map accompanying Council Bill 12-0152 is amended by changing the zoning from proposed Zoning District R-8 to Zoning District OS:

610 West Conway Street (Block 0861, Lot 005)

Amendment No. 55 {M11020}

For the following property, the Comprehensive Zoning Map accompanying Council Bill 12-0152 is amended by changing the zoning from proposed Zoning District R-8-MU to Zoning District I-MU:

641 Washington Boulevard (Block 0686, Lot 030)

Amendment No. 56 {M11021}

For the following property, the Comprehensive Zoning Map accompanying Council Bill 12-0152 is amended by changing the zoning from proposed Zoning District R-8-MU to Zoning District I-MU:

669-673 Melvin Drive (Block 0685B, Lot 039)

Amendment No. 57 {M11022}

For the following properties, the Comprehensive Zoning Map accompanying Council Bill 12-0152 is amended by changing the zoning from proposed Zoning District C-1 to Zoning District R-8:

730 Dover Street (Block 0674, Lot 046)
732 Dover Street (Block 0674, Lot 047)

Amendment No. 58 {M11023}

For the following properties, the Comprehensive Zoning Map accompanying Council Bill 12-0152 is amended by changing the zoning from proposed Zoning District I-MU to Zoning District OR-2:

1110 Race Street (Block 0947, Lot 043)
1112 Race Street (Block 0947, Lot 039)

Amendment No. 59 {M11024, M11025, M1126, M11027, M11028, M11029, M11030}

For the following various bio-park properties, the proposed Comprehensive Zoning Map accompanying Council Bill 12-0152 is amended by changing the zoning to Zoning District BSC:

10 South Poppleton Street (Block 0219, Lot 044)
12 South Poppleton Street (Block 0219, Lot 045)
14 South Poppleton Street (Block 0219, Lot 046)

6 South Poppleton Street	(Block 0219, Lot 042)
8 South Poppleton Street	(Block 0219, Lot 043)
901 West Baltimore Street	(Block 0219, Lot 001)
903 West Baltimore Street	(Block 0219, Lot 002)
905 West Baltimore Street	(Block 0219, Lot 003)
915 West Baltimore Street	(Block 0219, Lot 007)
917 West Baltimore Street	(Block 0219, Lot 008)
919 West Baltimore Street	(Block 0219, Lot 009)
921 West Baltimore Street	(Block 0219, Lot 010)
19 North Fremont Avenue	(Block 0626, Lot 035)
21 North Fremont Avenue	(Block 0626, Lot 036)
23 North Fremont Avenue	(Block 0626, Lot 037)
25 North Fremont Avenue	(Block 0626, Lot 038)
5 North Fremont Avenue	(Block 0626, Lot 029)
745 West Fayette Street	(Block 0626, Lot 052)
860 West Baltimore Street	(Block 0203, Lot 001B)
811-833 West Fayette Street	

Amendment No. 60 {M11031}

For the following property, the Comprehensive Zoning Map accompanying Council Bill 12-0152 is amended by changing the zoning from proposed Zoning District I-MU to Zoning District OR-1:

101 West Cross Street	(Block 0947, Lot 001)
117 West Cross Street	(Block 0947, Lot 003)

Amendment No. 61 {M11032}

For the following property, the Comprehensive Zoning Map accompanying Council Bill 12-0152 is amended by changing the zoning from proposed Zoning District TOD-2 to Zoning District H:

890 Linden Avenue	(Block 0501, Lot 037)
-------------------	-----------------------

Amendment No. 62 {M11033}

For the following property, the Comprehensive Zoning Map accompanying Council Bill 12-0152 is amended by changing the zoning from proposed Zoning District I-MU to Zoning District TOD-1:

137½ West Ostend Street	(Block 0975, Lot 020)
-------------------------	-----------------------

Amendment No. 62 {M11034, M11035}

For the following property, the Comprehensive Zoning Map accompanying Council Bill 12-0152 is amended by changing the zoning from proposed Zoning District I-MU to Zoning District OR-2:

1135 Leadenhall Street	(Block 0947, Lot 016)
138 West West Street	(Block 0947, Lot 030)

Amendment No. 63 {M11036, M11037}

For the following property, the Comprehensive Zoning Map accompanying Council Bill 12-0152 is amended by changing the zoning from proposed Zoning District I-MU to Zoning District TOD-1:

1220 Race Street	(Block 0962, Lot 031A)
150 West Ostend Street	(Block 0962, Lot 031)

Amendment No. 64 {M11039}

For the following property, the Comprehensive Zoning Map accompanying Council Bill 12-0152 is amended by changing the zoning from proposed Zoning District R-8 to Zoning District C-1:

108 East West Street	(Block 0951, Lot 001)
----------------------	-----------------------

Amendment No. 65 {M11040}

For the following property, the Comprehensive Zoning Map accompanying Council Bill 12-0152 is amended by changing the zoning from proposed Zoning District I-MU to Zoning District TOD-4:

139 West Ostend Street	(Block 0975, Lot 002)
------------------------	-----------------------

Amendment No. 66 {M11045}

For the following property, the Comprehensive Zoning Map accompanying Council Bill 12-0152 is amended by changing the zoning from proposed Zoning District OR-1 to Zoning District R-8:

1300 Andre Street	(Block 2005, Lot 035)
-------------------	-----------------------

Amendment No. 68 {M11046, M11047}

For the following properties, the Comprehensive Zoning Map accompanying Council Bill 12-0152 is amended by changing the zoning from proposed Zoning District OR-1 to Zoning District R-8:

18 East Fort Avenue	(Block 0995, Lot 001)
20 East Fort Avenue	(Block 0995, Lot 002)
22 East Fort Avenue	(Block 0995, Lot 002A)
24 East Fort Avenue	(Block 0995, Lot 002B)
26 East Fort Avenue	(Block 0995, Lot 002C)
25 Birckhead Street	(Block 0995, Lot 012)
23 Birckhead Street	(Block 0995, Lot 013)
21 Birckhead Street	(Block 0995, Lot 014)
19 Birckhead Street	(Block 0995, Lot 015)
17 Birckhead Street	(Block 0995, Lot 016)

Amendment No. 69 {M11048}

For the following property, the Comprehensive Zoning Map accompanying Council Bill 12-0152 is amended by changing the zoning from no proposed Zoning District to Zoning District I-1:

2001 Race Street	(Block 1028, Lot 007)
------------------	-----------------------

Amendment No. 70 {M11049}

For the following property, the Comprehensive Zoning Map accompanying Council Bill 12-0152 is amended by changing the zoning from no proposed Zoning District to Zoning District I-MU:

Block 1020, Lot 084

Amendment No. 71 {M11050}

For the following property, the Comprehensive Zoning Map accompanying Council Bill 12-0152 is amended by changing the zoning from proposed Zoning District C-1 to Zoning District R-8:

11 East Henrietta Street	(Block 0918, Lot 072)
--------------------------	-----------------------

Amendment No. 72 {M11051}

For the following property, the Comprehensive Zoning Map accompanying Council Bill 12-0152 is amended by changing the zoning from proposed Zoning District I-1 to Zoning District I-2:

1300 South Howard Street (Block 0972, Lot 001)

Amendment No. 73 {M11052}

For the following property, the Comprehensive Zoning Map accompanying Council Bill 12-0152 is amended by changing the zoning from proposed Zoning District MI to Zoning District R-8:

1403 Harper Street (Block 2024, Lot 1290)

Amendment No. 74 {M11053, M11054, M11055, M11056}

For the following properties, the Comprehensive Zoning Map accompanying Council Bill 12-0152 is amended by changing the zoning from proposed Zoning District R-7 to Zoning District R-8:

116 East Churchill Street	(Block 0906, Lot 061B)
120 East Churchill Street	(Block 0906, Lot 061C)
216 East Churchill Street	(Block 0907, Lot 050C)
222 East Churchill Street	(Block 0907, Lot 050D)
223 East Churchill Street	(Block 0907, Lot 054)
212 East Churchill Street	(Block 0907, Lot 062)
214 East Churchill Street	(Block 0907, Lot 063)
0907C 00907	

Amendment No. 75 {M11057}

For the following property, the Comprehensive Zoning Map accompanying Council Bill 12-0152 is amended by changing the zoning from no proposed Zoning District to Zoning District R-8:

1710 Clarkson Street (Block 1020, Lot 059)

Amendment No. 76 {M11058}

For the following property, the Comprehensive Zoning Map accompanying Council Bill 12-0152 is amended by changing the zoning from proposed Zoning District C-1 to Zoning District OR-2:

1400 Anchor Street

(Block 1927A, Lot 043)

Amendment No. 77 {M11059, M11060, M11061, M11062}

For the following properties, the Comprehensive Zoning Map accompanying Council Bill 12-0152 is amended by changing the zoning from proposed Zoning District OR-2 to Zoning District C-1:

517 East Cross Street	(Block 1920, Lot 001)
1211 Covington Street	(Block 1920, Lot 003)
1111 Covington Street	(Block 1920, Lot 029)
1121 Covington Street	(Block 1920, Lot 068)
1123 Covington Street	(Block 1920, Lot 069)
1125 Covington Street	(Block 1920, Lot 070)
1127 Covington Street	(Block 1920, Lot 071)
1129 Covington Street	(Block 1920, Lot 072)
1131 Covington Street	(Block 1920, Lot 073)
1133 Covington Street	(Block 1920, Lot 074)
1135 Covington Street	(Block 1920, Lot 075)
1137 Covington Street	(Block 1920, Lot 076)
1139 Covington Street	(Block 1920, Lot 077)
1141 Covington Street	(Block 1920, Lot 078)
1141 Covington Street	(Block 1920, Lot 078A)
1143 Covington Street	(Block 1920, Lot 079)
1145 Covington Street	(Block 1920, Lot 080)
1147 Covington Street	(Block 1920, Lot 081)
1149 Covington Street	(Block 1920, Lot 082)
Block 1920, Lot 083	
Block 1920, Lot 083A	

Amendment No. 78 {M11063}

For the following property, the Comprehensive Zoning Map accompanying Council Bill 12-0152 is amended by changing the zoning from proposed Zoning District OIC to Zoning District C-2:

1641 Whetstone Way

(Block 2034, Lot 007E)

Amendment No. 78 {M11063}

For the following property, the Comprehensive Zoning Map accompanying Council Bill 12-0152 is amended by changing the zoning from proposed Zoning District C-5-DC/R-8 to Zoning District R-8:

0868C00868b (S Charles Street and W Barre Street)

