







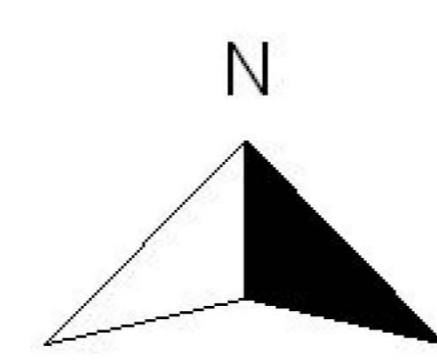
 Proposed Boundary

**LEGEND**

-  PROJECT AREA BOUNDARY
-  E. MONUMENT ST. BUSINESS AREA BOUNDARY
-  ORDINANCE 1202 (1979)
-  ORDINANCE 02-0455 (2002)

**MIDDLE EAST**

BALTIMORE CITY  
DEPARTMENT OF PLANNING



**PROPERTY ACQUISITION**

DATE:  
2/11/2004

REVISION:  
11/10/2020

**EXHIBIT**

**2**

DISCLAIMER: THE CITY OF BALTIMORE MAKES NO WARRANTIES, EITHER EXPRESS OR IMPLIED, REGARDING THE ACCURACY OF INFO CONTAINED IN THIS MAP. THE MAP IS SOLD AND/OR PROVIDED "AS IS" AND THE CITY WILL NOT BE LIABLE FOR ITS USE OR MISUSE BY ANY PARTY.