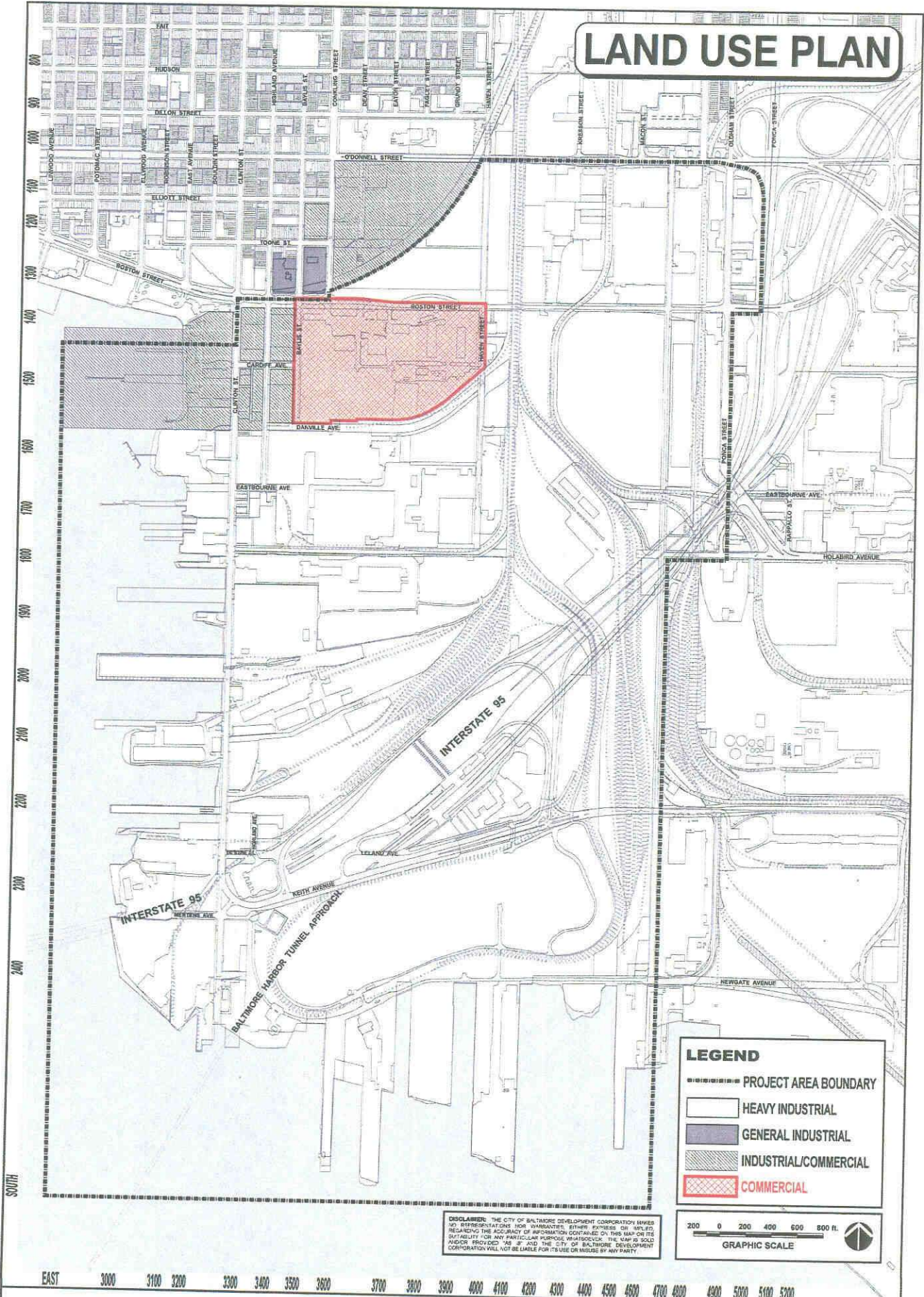


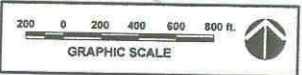
# LAND USE PLAN



DISCLAIMER: THE CITY OF BALTIMORE DEVELOPMENT CORPORATION MAKES NO REPRESENTATIONS NOR WARRANTIES, EITHER EXPRESS OR IMPLIED, REGARDING THE ACCURACY OF INFORMATION CONTAINED ON THIS MAP OR ITS SUITABILITY FOR ANY PARTICULAR PURPOSE WHATSOEVER. THE MAP IS SOLD AND/OR PROVIDED "AS IS" AND THE CITY OF BALTIMORE DEVELOPMENT CORPORATION WILL NOT BE LIABLE FOR ITS USE OR MISUSE BY ANY PARTY.

**LEGEND**

- PROJECT AREA BOUNDARY
- HEAVY INDUSTRIAL
- GENERAL INDUSTRIAL
- INDUSTRIAL/COMMERCIAL
- COMMERCIAL



EAST 3000 3100 3200 3300 3400 3500 3600 3700 3800 3900 4000 4100 4200 4300 4400 4500 4600 4700 4800 4900 5000 5100 5200

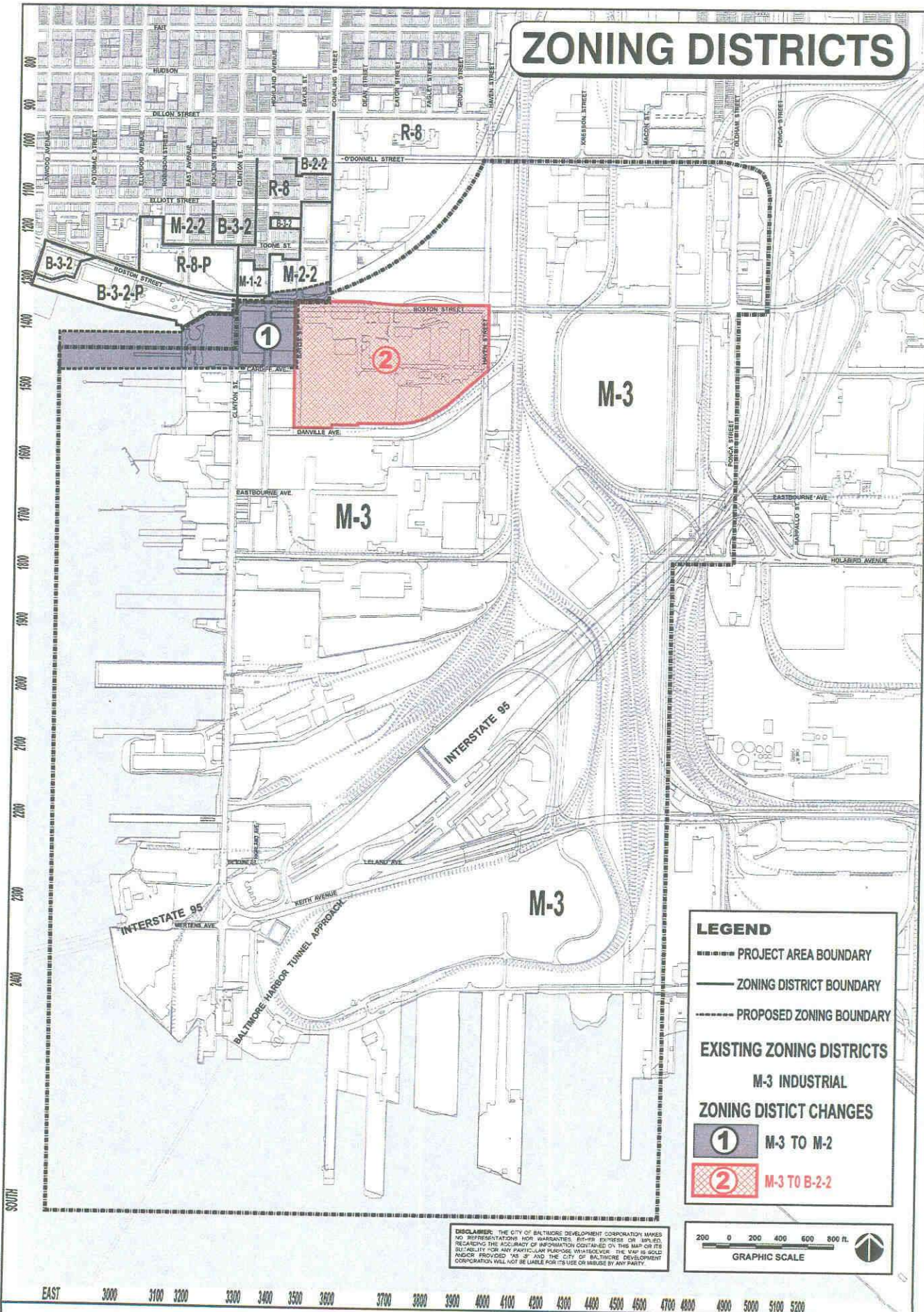
## CANTON INDUSTRIAL AREA

DEPARTMENT OF HOUSING AND COMMUNITY DEVELOPMENT  
BALTIMORE DEVELOPMENT CORPORATION BALTIMORE, MARYLAND

## LAND USE PLAN

DATE: 05/31/1989	REVISIONS: 10/25/2000	<b>1</b> EXHIBIT
DRAWN BY: A.J.Mc. / R.A.W.	04/04/2006	
APPROVED BY:	08/15/2011	

# ZONING DISTRICTS



**LEGEND**

- PROJECT AREA BOUNDARY
- ZONING DISTRICT BOUNDARY
- PROPOSED ZONING BOUNDARY

**EXISTING ZONING DISTRICTS**

M-3 INDUSTRIAL

**ZONING DISTRICT CHANGES**

- M-3 TO M-2
- M-3 TO B-2-2



DISCLAIMER: THE CITY OF BALTIMORE DEVELOPMENT CORPORATION MAKES NO REPRESENTATIONS NOR WARRANTIES, EITHER EXPRESS OR IMPLIED, REGARDING THE ACCURACY OF INFORMATION CONTAINED ON THIS MAP OR ITS SUITABILITY FOR ANY PARTICULAR PURPOSE WHATSOEVER. THE MAP IS SOLD AS-IS, PROVIDED AS IS, AND THE CITY OF BALTIMORE DEVELOPMENT CORPORATION WILL NOT BE LIABLE FOR ITS USE OR MISUSE BY ANY PARTY.

EAST 3000 3100 3200 3300 3400 3500 3600 3700 3800 3900 4000 4100 4200 4300 4400 4500 4600 4700 4800 4900 5000 5100 5200

**CANTON INDUSTRIAL AREA**  
 DEPARTMENT OF HOUSING AND COMMUNITY DEVELOPMENT  
 BALTIMORE DEVELOPMENT CORPORATION BALTIMORE, MARYLAND

**ZONING DISTRICTS**  
 DATE: 05/31/1989  
 DRAWN BY: A.J.Mc. / R.A.W.  
 APPROVED BY:  
 REVISIONS: 04/04/2006  
 08/15/2011  
**4**  
 EXHIBIT