
CERTIFICATE OF MAILING
WRITTEN NOTICE TO PROPERTY OWNER(S)

City Council Bill Number: 24-0479

I HEREBY CERTIFY, under penalty of perjury, that the attached* document was mailed to the following:

A. Property Owner:

B. Property Address:

or

C. List of Property Owners

(Place a Check Mark Above & Attach A List of Property Owners with Addresses)

On the following date: August 22, 2024

Mailed By:

Lisa Bikle

Applicant's Name: Lisa Bikle on behalf of Caroline L. Hecker, Esq.

Applicant's Organization: Rosenberg Martin Greenberg, LLP

Applicant's Title: Attorney

Applicant's Address: 25 S. Charles Street, 21st Floor, Baltimore, MD 21201

Applicant's Telephone Number: (410) 727-6600

**Note: Please attach a copy of the document that was mailed to the property owner(s).*

CERTIFICATE OF MAILING
WRITTEN NOTICE TO PROPERTY OWNER(S)

List of Property Owners

<u>PROPERTY OWNER</u>	<u>PROPERTY ADDRESS</u>
Baltimore Affordable Housing Development, Inc. 417 E. Fayette Street, Suite 1421 Baltimore, MD 21202	901 W. Mulberry Street
Baltimore Affordable Housing Development, Inc. 417 E. Fayette Street, Suite 1210 Baltimore, MD 21202	317 N. Schroeder Street
Mayor and City Council of Baltimore 417 E. Fayette Street, Suite 1001 Baltimore, MD 21202	319 N. Schroeder Street
Mayor & City Council 325 N. Schroeder Street Baltimore, MD 21223-1350	325 N. Schroeder Street
Mayor & City Council 327 N. Schroeder Street Baltimore, MD 21223-1350	327 N. Schroeder Street
Mayor and City Council 329 N. Schroeder Street Baltimore, MD 21223-1350	329 N. Schroeder Street
Housing Authority of Baltimore City 417 E. Fayette Street, Suite 1210 Baltimore, MD 21202	811 W. Saratoga Street
Mayor & City Council 203 N. Amity Street Baltimore, MD 21223-2501	203 N. Amity Street
Housing Authority P.O. Box 1917 Baltimore, MD 21203	222 N. Fremont Avenue



August 22, 2024

VIA FIRST CLASS MAIL

Baltimore Affordable Housing Development, Inc.
417 E. Fayette Street, Suite 1421
Baltimore, MD 21202

**Re: Baltimore City Council
Public Hearing on Bill No. 24-0479
Your Property: 901 W. Mulberry Street, Baltimore, MD**

Dear Property Owner:

**BALTIMORE CITY COUNCIL
PUBLIC HEARING ON BILL NO. 24-0479**

The Economic and Community Development Committee of the Baltimore City Council will conduct a public hearing on City Council Bill No. 24-0479 on September 10, 2024, at 2:02 p.m. in the Clarence "Du" Burns Chamber, City Hall, 100 N. Holliday Street, 4th Floor, Baltimore, MD 21202. Information on how the public can participate in the hearing virtually, via Webex, will be available at <https://baltimore.legistar.com/Calendar.aspx>.

Rezoning - 901 West Mulberry Street, 317-329 North Schroeder Street, 222 North Fremont Street, 811 West Saratoga Street, and 203 North Amity Street

For the purpose of changing the zoning for the properties known as 901 West Mulberry Street (Block 0157, Lot 015), 317-329 North Schroeder Street (Block 0157, Lots 008-014), 222 North Fremont Street (Block 0173, Lot 003), 811 West Saratoga Street (Block 0173, Lot 001), and 203 North Amity Street (Block 0173, Lot 004), as outlined in red on the accompanying plat, from the R-8 Zoning District to the R-9 Zoning District; and providing for a special effective date.

Applicant: AHC Inc.

For more information, contact the Committee Staff at (410) 396-1091.

NOTE: This bill is subject to amendment by the Baltimore City Council.

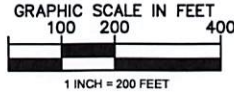
SHARON GREEN MIDDLETON
Chair

Very truly yours,

Lisa Bikle

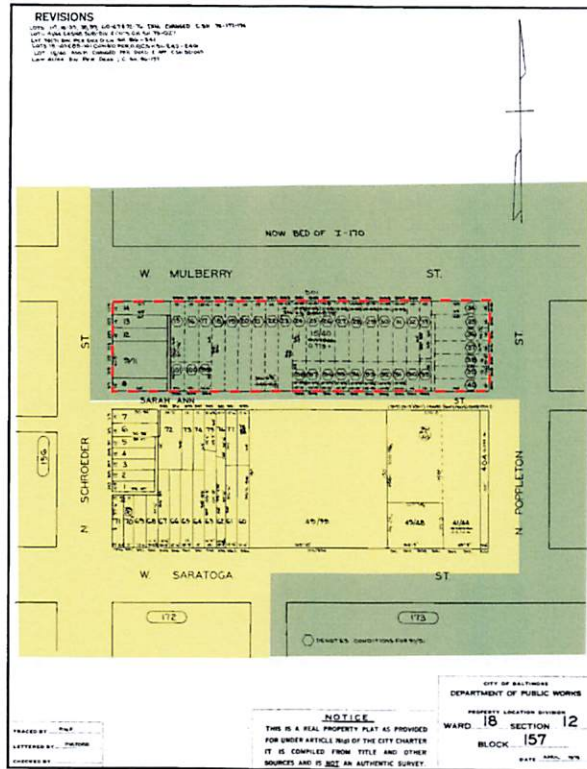
SHEET NO. 55 OF THE ZONING DISTRICT MAP OF THE BALTIMORE CITY ZONING CODE

APPLICANT:
AHC Inc. Baltimore
1501 Saint Paul Street, Suite 111
Baltimore, MD 21202



LEGEND

- R-8
- R-9



--- BOUNDARY LIMIT OF REZONING REQUEST

In Connection With the Properties Known As Nos.

- 901 MULBERRY STREET; WARD 18 SECTION 12 BLOCK 0157 LOT 015
- 317-329 NORTH SCHROEDER STREET; WARD 18; SECTION 12; BLOCK 0157; LOTS 008-014
- 222 NORTH FREMONT STREET; WARD 18 SECTION 13 BLOCK 0173 LOT 003
- 811 WEST SARATOGA STREET; WARD 18 SECTION 13 BLOCK 0173 LOT 001
- 203 NORTH AMITY STREET; WARD 18 SECTION 13 BLOCK 0173 LOT 004

The Applicant Wishes To Request The Rezoning Of The Aforementioned Properties From R-8 Zoning District to R-9 Zoning District, As Outlined in Red Above And On The Following Page.

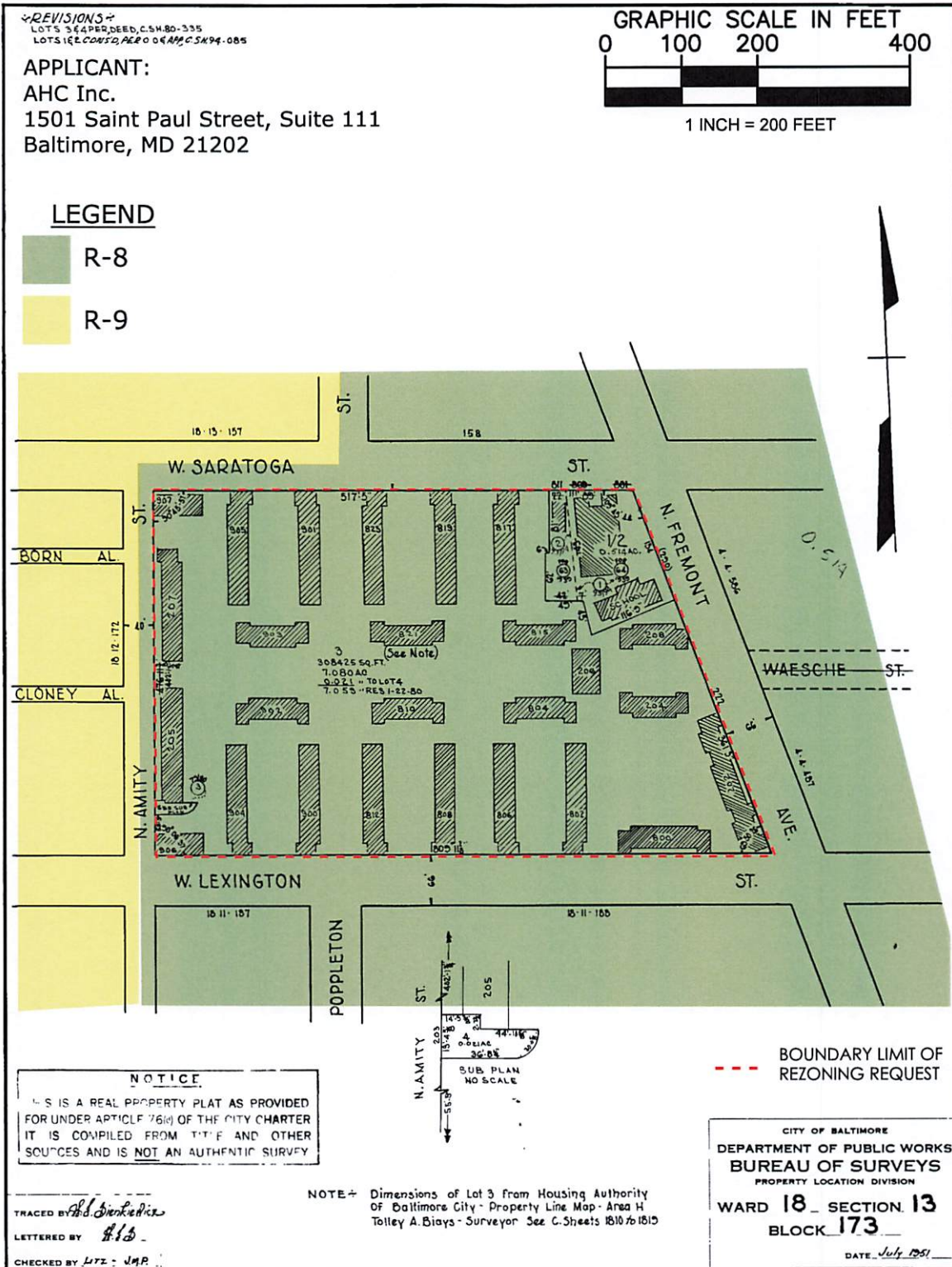
DATE	
12.04.2023	
DRAWN BY:	KKG
CHECKED BY:	AJC

MAYOR

CITY COUNCIL PRESIDENT



SHEET NO. 55 OF THE ZONING DISTRICT MAP OF THE BALTIMORE CITY ZONING CODE



DATE
12.01.2023

DRAWN BY: KKG

CHECKED BY: AJC

MAYOR


CITY COUNCIL PRESIDENT





Rosenberg
Martin
Greenberg^{LLP}

25 South Charles Street, 21st Floor
Baltimore, MD 21201-3305



\$0.690
US POSTAGE
FIRST-CLASS
FROM 21201
08/22/2024
stamps
endicia



062S0014950474



Balto Affordable Housing Dvlpmt, Inc.
417 E Fayette St Ste 1421
BALTIMORE MD 21202-3434



August 22, 2024

VIA FIRST CLASS MAIL

Baltimore Affordable Housing Development, Inc.
417 E. Fayette Street, Suite 1210
Baltimore, MD 21202

**Re: Baltimore City Council
Public Hearing on Bill No. 24-0479
Your Property: 317 N. Schroeder Street, Baltimore, MD**

Dear Property Owner:

**BALTIMORE CITY COUNCIL
PUBLIC HEARING ON BILL NO. 24-0479**

The Economic and Community Development Committee of the Baltimore City Council will conduct a public hearing on City Council Bill No. 24-0479 on September 10, 2024, at 2:02 p.m. in the Clarence "Du" Burns Chamber, City Hall, 100 N. Holliday Street, 4th Floor, Baltimore, MD 21202. Information on how the public can participate in the hearing virtually, via Webex, will be available at <https://baltimore.legistar.com/Calendar.aspx>.

Rezoning - 901 West Mulberry Street, 317-329 North Schroeder Street, 222 North Fremont Street, 811 West Saratoga Street, and 203 North Amity Street

For the purpose of changing the zoning for the properties known as 901 West Mulberry Street (Block 0157, Lot 015), 317-329 North Schroeder Street (Block 0157, Lots 008-014), 222 North Fremont Street (Block 0173, Lot 003), 811 West Saratoga Street (Block 0173, Lot 001), and 203 North Amity Street (Block 0173, Lot 004), as outlined in red on the accompanying plat, from the R-8 Zoning District to the R-9 Zoning District; and providing for a special effective date.

Applicant: AHC Inc.

For more information, contact the Committee Staff at (410) 396-1091.

NOTE: This bill is subject to amendment by the Baltimore City Council.


SHARON GREEN MIDDLETON
Chair

Very truly yours,


Lisa Bikle

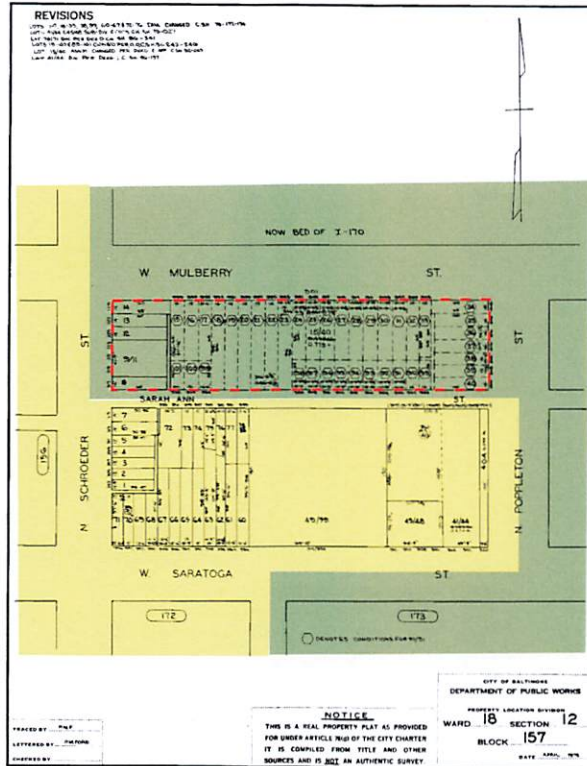
SHEET NO. 55 OF THE ZONING DISTRICT MAP OF THE BALTIMORE CITY ZONING CODE

APPLICANT:
AHC Inc. Baltimore
 1501 Saint Paul Street, Suite 111
 Baltimore, MD 21202



LEGEND

- R-8
- R-9



--- BOUNDARY LIMIT OF REZONING REQUEST

In Connection With the Properties Known As Nos.

- 901 MULBERRY STREET; WARD 18 SECTION 12 BLOCK 0157 LOT 015
- 317-329 NORTH SCHROEDER STREET; WARD 18; SECTION 12; BLOCK 0157; LOTS 008-014
- 222 NORTH FREMONT STREET; WARD 18 SECTION 13 BLOCK 0173 LOT 003
- 811 WEST SARATOGA STREET; WARD 18 SECTION 13 BLOCK 0173 LOT 001
- 203 NORTH AMITY STREET; WARD 18 SECTION 13 BLOCK 0173 LOT 004

The Applicant Wishes To Request The Rezoning Of The Aforementioned Properties From R-8 Zoning District to R-9 Zoning District, As Outlined in Red Above And On The Following Page.

DATE 12.04.2023	
DRAWN BY:	KKG
CHECKED BY:	AJC

[Signature Line]

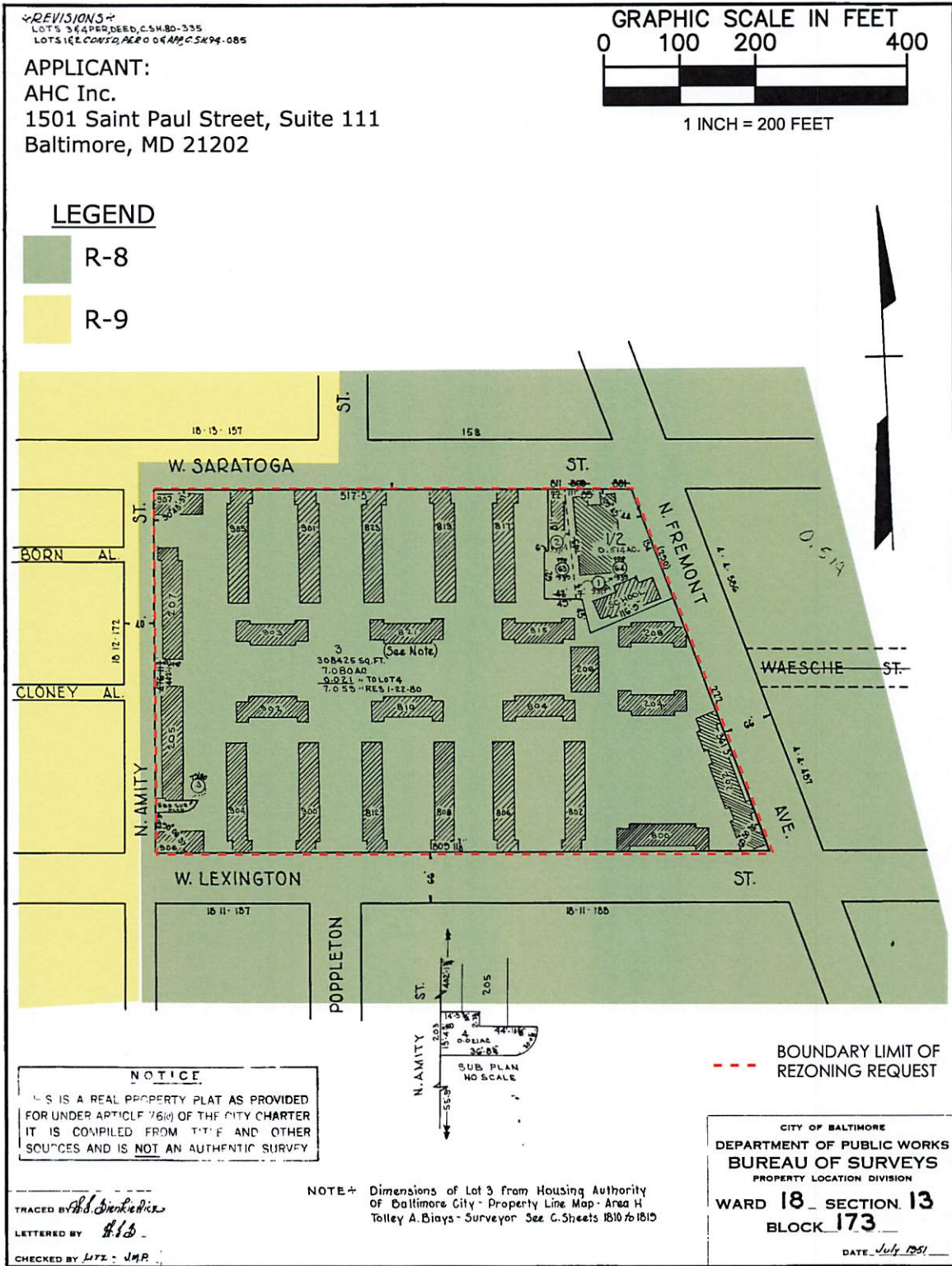
MAYOR

[Signature Line]

CITY COUNCIL PRESIDENT



SHEET NO. 55 OF THE ZONING DISTRICT MAP OF THE BALTIMORE CITY ZONING CODE



DATE
 12.01.2023
 DRAWN BY: KKG
 CHECKED BY: AJC

MAYOR

CITY COUNCIL PRESIDENT





Rosenberg
Martin
Greenberg^{LLP}

25 South Charles Street, 21st Floor
Baltimore, MD 21201-3305



Balto Affordable Housing Dvlpmt, Inc.
417 E Fayette St Ste 1210
BALTIMORE MD 21202-3422



\$0.69⁰
US POSTAGE
FIRST-CLASS
FROM 21201
08/22/2024
stamps
endicia



06230014950456



August 22, 2024

VIA FIRST CLASS MAIL

Mayor and City Council of Baltimore
417 E. Fayette Street, Suite 1001
Baltimore, MD 21202

**Re: Baltimore City Council
Public Hearing on Bill No. 24-0479
Your Property: 319 N. Schroeder Street, Baltimore, MD**

Dear Property Owner:

**BALTIMORE CITY COUNCIL
PUBLIC HEARING ON BILL NO. 24-0479**

The Economic and Community Development Committee of the Baltimore City Council will conduct a public hearing on City Council Bill No. 24-0479 on September 10, 2024, at 2:02 p.m. in the Clarence "Du" Burns Chamber, City Hall, 100 N. Holliday Street, 4th Floor, Baltimore, MD 21202. Information on how the public can participate in the hearing virtually, via Webex, will be available at <https://baltimore.legistar.com/Calendar.aspx>.

Rezoning - 901 West Mulberry Street, 317-329 North Schroeder Street, 222 North Fremont Street, 811 West Saratoga Street, and 203 North Amity Street

For the purpose of changing the zoning for the properties known as 901 West Mulberry Street (Block 0157, Lot 015), 317-329 North Schroeder Street (Block 0157, Lots 008-014), 222 North Fremont Street (Block 0173, Lot 003), 811 West Saratoga Street (Block 0173, Lot 001), and 203 North Amity Street (Block 0173, Lot 004), as outlined in red on the accompanying plat, from the R-8 Zoning District to the R-9 Zoning District; and providing for a special effective date.

Applicant: AHC Inc.

For more information, contact the Committee Staff at (410) 396-1091.

NOTE: This bill is subject to amendment by the Baltimore City Council.


SHARON GREEN MIDDLETON
Chair

Very truly yours,

Lisa Bikle

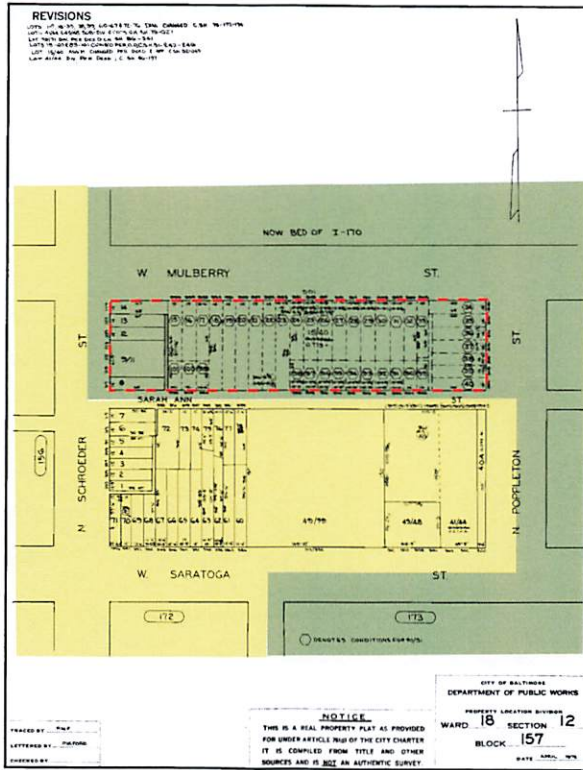
SHEET NO. 55 OF THE ZONING DISTRICT MAP OF THE BALTIMORE CITY ZONING CODE

APPLICANT:
AHC Inc. Baltimore
1501 Saint Paul Street, Suite 111
Baltimore, MD 21202



LEGEND

- R-8
- R-9



--- BOUNDARY LIMIT OF REZONING REQUEST

In Connection With the Properties Known As Nos.

- 901 MULBERRY STREET; WARD 18 SECTION 12 BLOCK 0157 LOT 015
- 317-329 NORTH SCHROEDER STREET; WARD 18; SECTION 12; BLOCK 0157; LOTS 008-014
- 222 NORTH FREMONT STREET; WARD 18 SECTION 13 BLOCK 0173 LOT 003
- 811 WEST SARATOGA STREET; WARD 18 SECTION 13 BLOCK 0173 LOT 001
- 203 NORTH AMITY STREET; WARD 18 SECTION 13 BLOCK 0173 LOT 004

The Applicant Wishes To Request The Rezoning Of The Aforementioned Properties From R-8 Zoning District to R-9 Zoning District, As Outlined in Red Above And On The Following Page.

DATE	
12.04.2023	
DRAWN BY:	KKG
CHECKED BY:	AJC

[Empty box for Mayor signature]

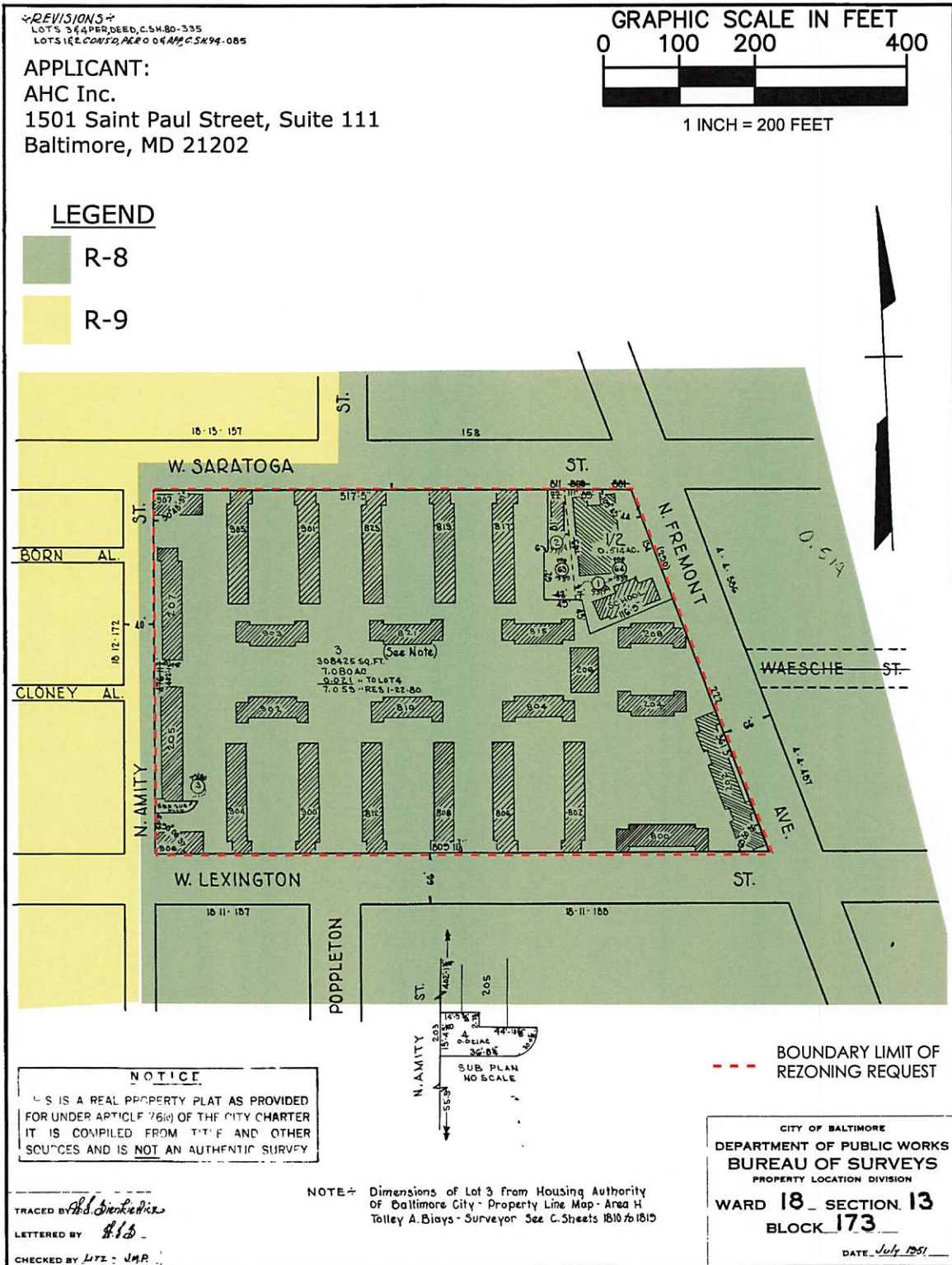
MAYOR

[Empty box for City Council President signature]

CITY COUNCIL PRESIDENT



SHEET NO. 55 OF THE ZONING DISTRICT MAP OF THE BALTIMORE CITY ZONING CODE



DATE
12.01.2023

DRAWN BY: KKG

CHECKED BY: AJC

MAYOR

CITY COUNCIL PRESIDENT





Rosenberg
Martin
Greenberg^{LLP}

25 South Charles Street, 21st Floor
Baltimore, MD 21201-3305



\$0.69⁰
US POSTAGE
FIRST-CLASS
FROM 21201
08/22/2024
stamps
endicia



062S0014950488



Mayor and City Council of Baltimore
417 E Fayette St Rm 1001
BALTIMORE MD 21202-4866



August 22, 2024

VIA FIRST CLASS MAIL

Mayor & City Council
325 N. Schroeder Street
Baltimore, MD 21223-1350

**Re: Baltimore City Council
Public Hearing on Bill No. 24-0479
Your Property: 325 N. Schroeder Street, Baltimore, MD**

Dear Property Owner:

**BALTIMORE CITY COUNCIL
PUBLIC HEARING ON BILL NO. 24-0479**

The Economic and Community Development Committee of the Baltimore City Council will conduct a public hearing on City Council Bill No. 24-0479 on September 10, 2024, at 2:02 p.m. in the Clarence "Du" Burns Chamber, City Hall, 100 N. Holliday Street, 4th Floor, Baltimore, MD 21202. Information on how the public can participate in the hearing virtually, via Webex, will be available at <https://baltimore.legistar.com/Calendar.aspx>.

Rezoning - 901 West Mulberry Street, 317-329 North Schroeder Street, 222 North Fremont Street, 811 West Saratoga Street, and 203 North Amity Street

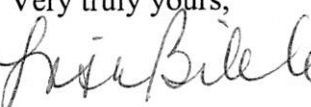
For the purpose of changing the zoning for the properties known as 901 West Mulberry Street (Block 0157, Lot 015), 317-329 North Schroeder Street (Block 0157, Lots 008-014), 222 North Fremont Street (Block 0173, Lot 003), 811 West Saratoga Street (Block 0173, Lot 001), and 203 North Amity Street (Block 0173, Lot 004), as outlined in red on the accompanying plat, from the R-8 Zoning District to the R-9 Zoning District; and providing for a special effective date.

Applicant: AHC Inc.

For more information, contact the Committee Staff at (410) 396-1091.


NOTE: This bill is subject to amendment by the Baltimore City Council.

SHARON GREEN MIDDLETON
Chair

Very truly yours,

Lisa Bikle

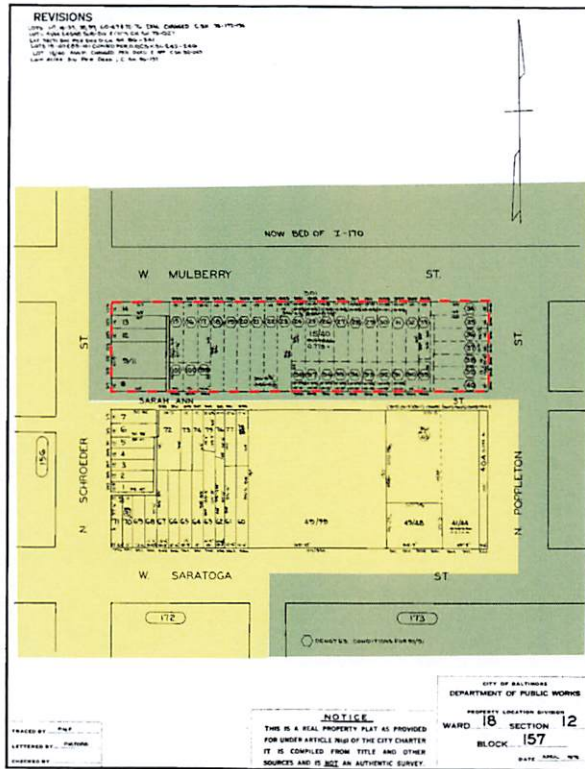
SHEET NO. 55 OF THE ZONING DISTRICT MAP OF THE BALTIMORE CITY ZONING CODE

APPLICANT:
AHC Inc. Baltimore
1501 Saint Paul Street, Suite 111
Baltimore, MD 21202



LEGEND

- R-8
- R-9



--- BOUNDARY LIMIT OF REZONING REQUEST

In Connection With the Properties Known As Nos.

- 901 MULBERRY STREET; WARD 18 SECTION 12 BLOCK 0157 LOT 015
- 317-329 NORTH SCHROEDER STREET; WARD 18; SECTION 12; BLOCK 0157; LOTS 008-014
- 222 NORTH FREMONT STREET; WARD 18 SECTION 13 BLOCK 0173 LOT 003
- 811 WEST SARATOGA STREET; WARD 18 SECTION 13 BLOCK 0173 LOT 001
- 203 NORTH AMITY STREET; WARD 18 SECTION 13 BLOCK 0173 LOT 004

The Applicant Wishes To Request The Rezoning Of The Aforementioned Properties From R-8 Zoning District to R-9 Zoning District, As Outlined in Red Above And On The Following Page.

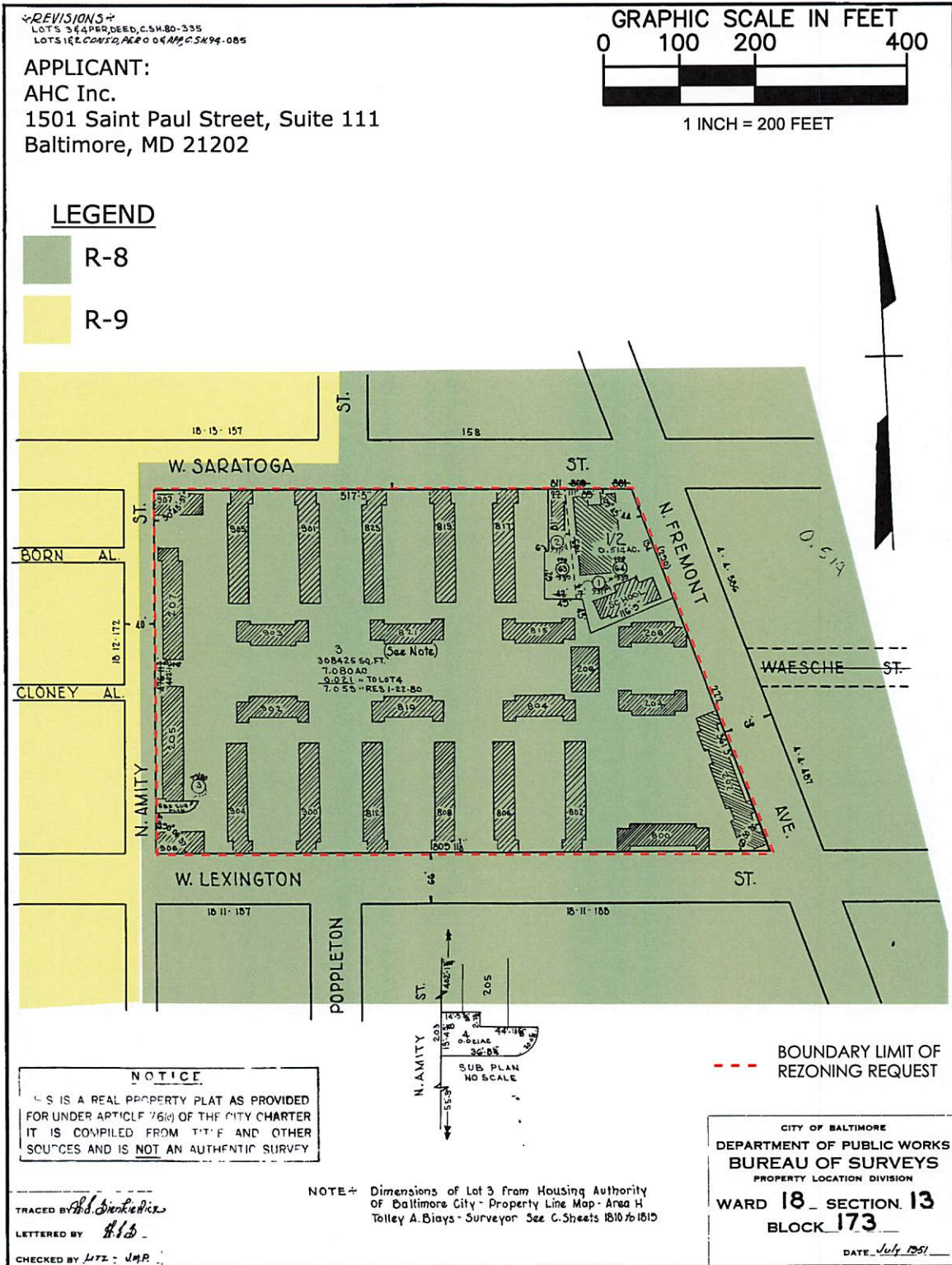
DATE 12.04.2023	
DRAWN BY:	KKG
CHECKED BY:	AJC

MAYOR

CITY COUNCIL PRESIDENT



SHEET NO. 55 OF THE ZONING DISTRICT MAP OF THE BALTIMORE CITY ZONING CODE



DATE
 12.01.2023

DRAWN BY: KKG

CHECKED BY: AJC

MAYOR

CITY COUNCIL PRESIDENT





Rosenberg
Martin
Greenberg^{LLP}

25 South Charles Street, 21st Floor
Baltimore, MD 21201-3305



Mayor & City Council
325 N Schroeder St
BALTIMORE MD 21223



\$0.69⁰
US POSTAGE
FIRST-CLASS
FROM 21201
08/22/2024
stamps
endicia



06290001438603



August 22, 2024

VIA FIRST CLASS MAIL

Mayor & City Council
327 N. Schroeder Street
Baltimore, MD 21223-1350

**Re: Baltimore City Council
Public Hearing on Bill No. 24-0479
Your Property: 327 N. Schroeder Street, Baltimore, MD**

Dear Property Owner:

**BALTIMORE CITY COUNCIL
PUBLIC HEARING ON BILL NO. 24-0479**

The Economic and Community Development Committee of the Baltimore City Council will conduct a public hearing on City Council Bill No. 24-0479 on September 10, 2024, at 2:02 p.m. in the Clarence "Du" Burns Chamber, City Hall, 100 N. Holliday Street, 4th Floor, Baltimore, MD 21202. Information on how the public can participate in the hearing virtually, via Webex, will be available at <https://baltimore.legistar.com/Calendar.aspx>.

Rezoning - 901 West Mulberry Street, 317-329 North Schroeder Street, 222 North Fremont Street, 811 West Saratoga Street, and 203 North Amity Street

For the purpose of changing the zoning for the properties known as 901 West Mulberry Street (Block 0157, Lot 015), 317-329 North Schroeder Street (Block 0157, Lots 008-014), 222 North Fremont Street (Block 0173, Lot 003), 811 West Saratoga Street (Block 0173, Lot 001), and 203 North Amity Street (Block 0173, Lot 004), as outlined in red on the accompanying plat, from the R-8 Zoning District to the R-9 Zoning District; and providing for a special effective date.

Applicant: AHC Inc.

For more information, contact the Committee Staff at (410) 396-1091.

NOTE: This bill is subject to amendment by the Baltimore City Council.

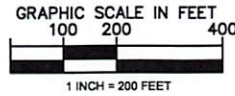
SHARON GREEN MIDDLETON
Chair

Very truly yours,

Lisa Bikle

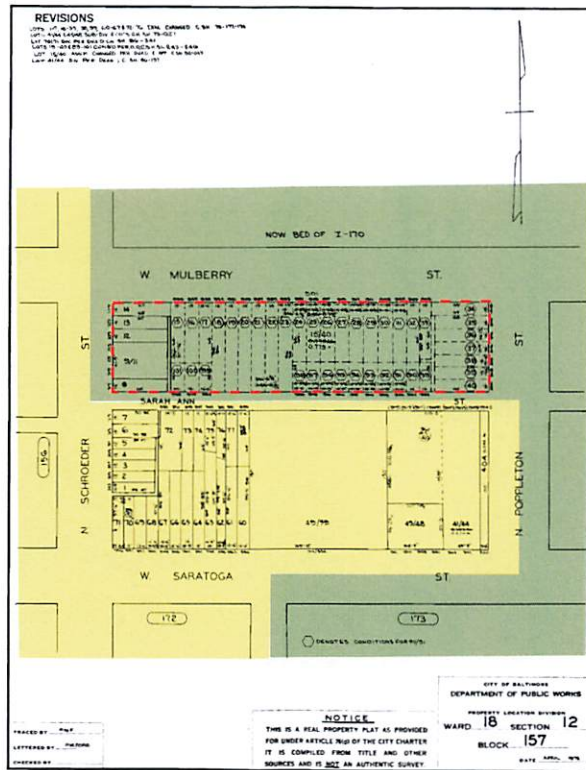
SHEET NO. 55 OF THE ZONING DISTRICT MAP OF THE BALTIMORE CITY ZONING CODE

APPLICANT:
 AHC Inc. Baltimore
 1501 Saint Paul Street, Suite 111
 Baltimore, MD 21202



LEGEND

- R-8
- R-9



--- BOUNDARY LIMIT OF REZONING REQUEST

In Connection With the Properties Known As Nos.

901 MULBERRY STREET; WARD 18 SECTION 12 BLOCK 0157 LOT 015

317-329 NORTH SCHROEDER STREET; WARD 18; SECTION 12; BLOCK 0157; LOTS 008-014

222 NORTH FREMONT STREET; WARD 18 SECTION 13 BLOCK 0173 LOT 003

811 WEST SARATOGA STREET; WARD 18 SECTION 13 BLOCK 0173 LOT 001

203 NORTH AMITY STREET; WARD 18 SECTION 13 BLOCK 0173 LOT 004

The Applicant Wishes To Request The Rezoning Of The Aforementioned Properties From R-8 Zoning District to R-9 Zoning District, As Outlined in Red Above And On The Following Page.

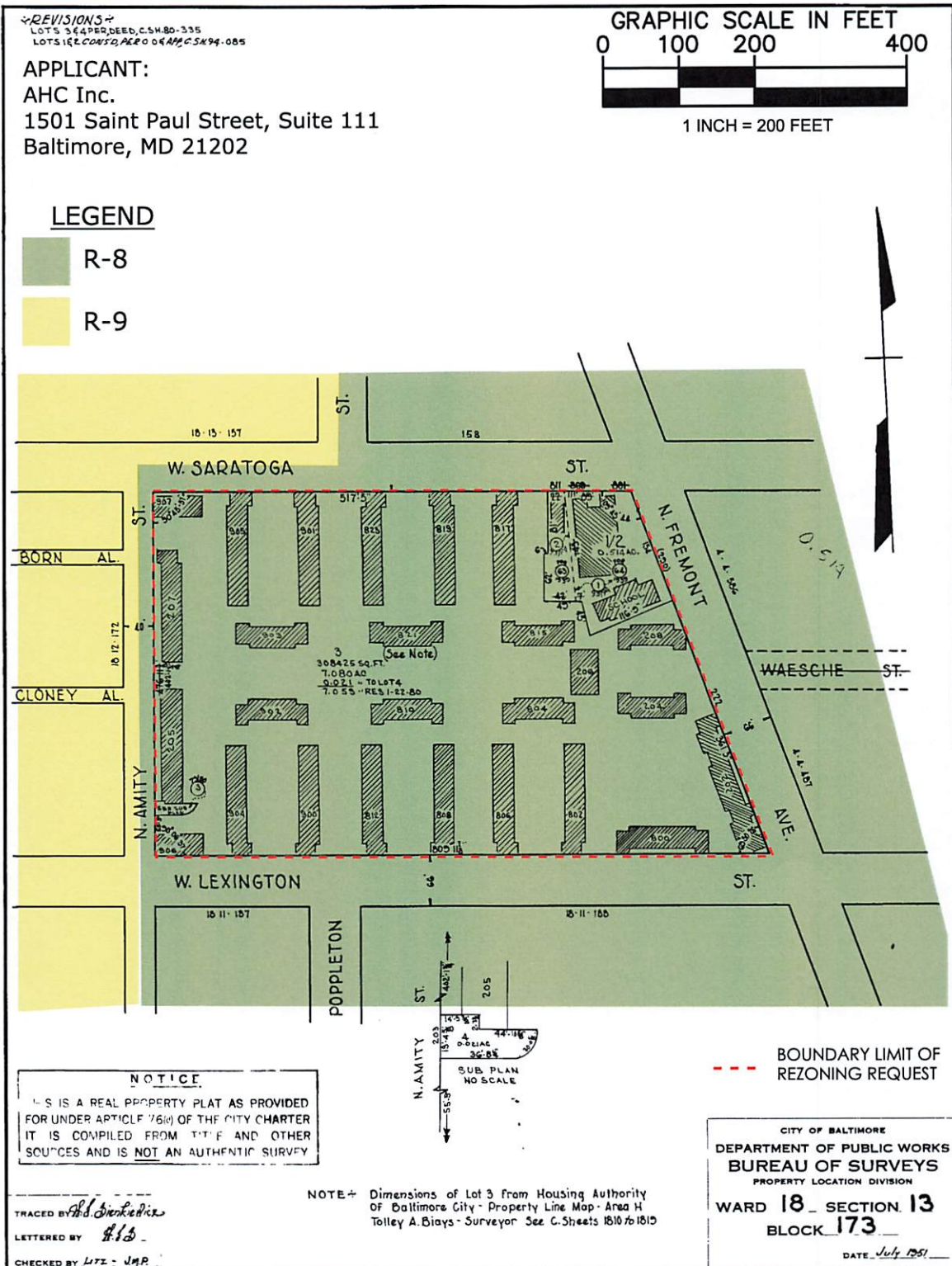
DATE	
12.04.2023	
DRAWN BY:	KKG
CHECKED BY:	AJC

MAYOR

CITY COUNCIL PRESIDENT



SHEET NO. 55 OF THE ZONING DISTRICT MAP OF THE BALTIMORE CITY ZONING CODE



DATE
 12.01.2023
 DRAWN BY: KKG
 CHECKED BY: AJC

MAYOR

CITY COUNCIL PRESIDENT





Rosenberg
Martin
Greenberg^{LLP}

25 South Charles Street, 21st Floor
Baltimore, MD 21201-3305



\$0.69⁰
US POSTAGE
FIRST-CLASS
FROM 21201
08/22/2024
stamps
endicia



06250001443229



Mayor & City Council
327 N Schroeder St
BALTIMORE MD 21223



August 22, 2024

VIA FIRST CLASS MAIL

Mayor and City Council
329 N. Schroeder Street
Baltimore, MD 21223-1350

**Re: Baltimore City Council
Public Hearing on Bill No. 24-0479
Your Property: 329 N. Schroeder Street, Baltimore, MD**

Dear Property Owner:

**BALTIMORE CITY COUNCIL
PUBLIC HEARING ON BILL NO. 24-0479**

The Economic and Community Development Committee of the Baltimore City Council will conduct a public hearing on City Council Bill No. 24-0479 on September 10, 2024, at 2:02 p.m. in the Clarence "Du" Burns Chamber, City Hall, 100 N. Holliday Street, 4th Floor, Baltimore, MD 21202. Information on how the public can participate in the hearing virtually, via Webex, will be available at <https://baltimore.legistar.com/Calendar.aspx>.

Rezoning - 901 West Mulberry Street, 317-329 North Schroeder Street, 222 North Fremont Street, 811 West Saratoga Street, and 203 North Amity Street

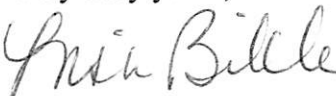
For the purpose of changing the zoning for the properties known as 901 West Mulberry Street (Block 0157, Lot 015), 317-329 North Schroeder Street (Block 0157, Lots 008-014), 222 North Fremont Street (Block 0173, Lot 003), 811 West Saratoga Street (Block 0173, Lot 001), and 203 North Amity Street (Block 0173, Lot 004), as outlined in red on the accompanying plat, from the R-8 Zoning District to the R-9 Zoning District; and providing for a special effective date.

Applicant: AHC Inc.

For more information, contact the Committee Staff at (410) 396-1091.

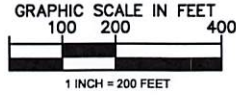
NOTE: This bill is subject to amendment by the Baltimore City Council.

SHARON GREEN MIDDLETON
Chair

Very truly yours,

Lisa Bikle

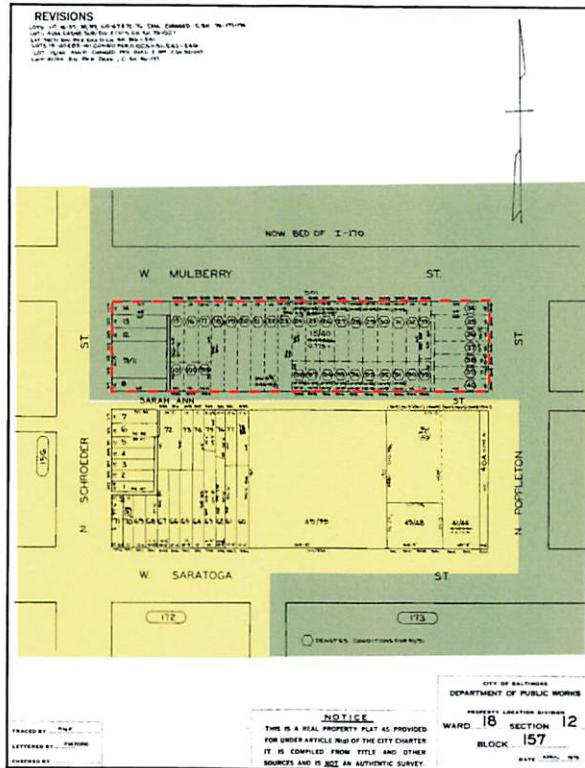
SHEET NO. 55 OF THE ZONING DISTRICT MAP OF THE BALTIMORE CITY ZONING CODE

APPLICANT:
AHC Inc. Baltimore
1501 Saint Paul Street, Suite 111
Baltimore, MD 21202



LEGEND

- R-8
- R-9



In Connection With the Properties Known As Nos.

901 MULBERRY STREET; WARD 18 SECTION 12 BLOCK 0157 LOT 015

317-329 NORTH SCHROEDER STREET; WARD 18; SECTION 12; BLOCK 0157; LOTS 008-014

222 NORTH FREMONT STREET; WARD 18 SECTION 13 BLOCK 0173 LOT 003

811 WEST SARATOGA STREET; WARD 18 SECTION 13 BLOCK 0173 LOT 001

203 NORTH AMITY STREET; WARD 18 SECTION 13 BLOCK 0173 LOT 004

The Applicant Wishes To Request The Rezoning Of The Aforementioned Properties From R-8 Zoning District to R-9 Zoning District, As Outlined in Red Above And On The Following Page.

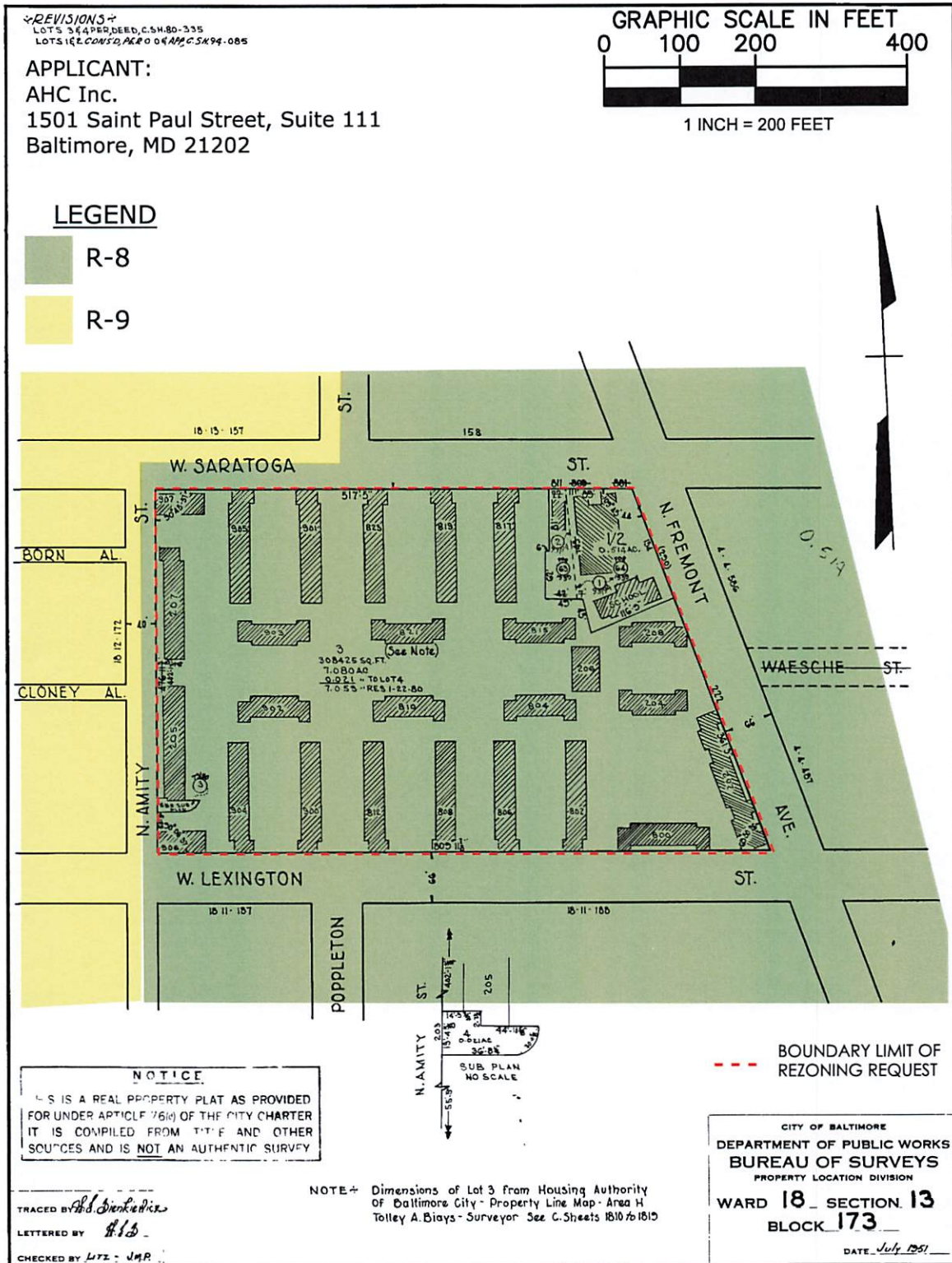
DATE 12.04.2023	
DRAWN BY:	KKG
CHECKED BY:	AJC

MAYOR

CITY COUNCIL PRESIDENT



SHEET NO. 55 OF THE ZONING DISTRICT MAP OF THE BALTIMORE CITY ZONING CODE



DATE
12.01.2023

DRAWN BY: KKG

CHECKED BY: AJC

MAYOR

CITY COUNCIL PRESIDENT





Rosenberg
Martin
Greenberg_{LLP}

25 South Charles Street, 21st Floor
Baltimore, MD 21201-3305



\$0.69⁰
US POSTAGE
FIRST-CLASS
FROM 21201
08/22/2024
stamps
endicia



062S0001443198



Mayor and City Council
329 N Schroeder St
BALTIMORE MD 21223



August 22, 2024

VIA FIRST CLASS MAIL

Housing Authority of Baltimore City
417 E. Fayette Street, Suite 1210
Baltimore, MD 21202

**Re: Baltimore City Council
Public Hearing on Bill No. 24-0479
Your Property: 811 W. Saratoga Street, Baltimore, MD**

Dear Property Owner:

**BALTIMORE CITY COUNCIL
PUBLIC HEARING ON BILL NO. 24-0479**

The Economic and Community Development Committee of the Baltimore City Council will conduct a public hearing on City Council Bill No. 24-0479 on September 10, 2024, at 2:02 p.m. in the Clarence "Du" Burns Chamber, City Hall, 100 N. Holliday Street, 4th Floor, Baltimore, MD 21202. Information on how the public can participate in the hearing virtually, via Webex, will be available at <https://baltimore.legistar.com/Calendar.aspx>.

Rezoning - 901 West Mulberry Street, 317-329 North Schroeder Street, 222 North Fremont Street, 811 West Saratoga Street, and 203 North Amity Street

For the purpose of changing the zoning for the properties known as 901 West Mulberry Street (Block 0157, Lot 015), 317-329 North Schroeder Street (Block 0157, Lots 008-014), 222 North Fremont Street (Block 0173, Lot 003), 811 West Saratoga Street (Block 0173, Lot 001), and 203 North Amity Street (Block 0173, Lot 004), as outlined in red on the accompanying plat, from the R-8 Zoning District to the R-9 Zoning District; and providing for a special effective date.

Applicant: AHC Inc.

For more information, contact the Committee Staff at (410) 396-1091.

NOTE: This bill is subject to amendment by the Baltimore City Council.


SHARON GREEN MIDDLETON
Chair

Very truly yours,

Lisa Bikle

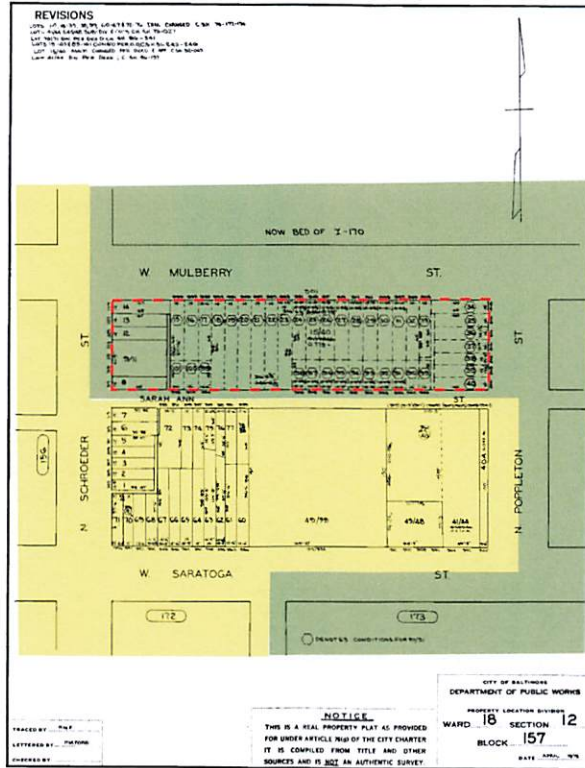
SHEET NO. 55 OF THE ZONING DISTRICT MAP OF THE BALTIMORE CITY ZONING CODE

APPLICANT:
AHC Inc. Baltimore
 1501 Saint Paul Street, Suite 111
 Baltimore, MD 21202



LEGEND

- R-8
- R-9



--- BOUNDARY LIMIT OF REZONING REQUEST

In Connection With the Properties Known As Nos.

- 901 MULBERRY STREET; WARD 18 SECTION 12 BLOCK 0157 LOT 015
- 317-329 NORTH SCHROEDER STREET; WARD 18; SECTION 12; BLOCK 0157; LOTS 008-014
- 222 NORTH FREMONT STREET; WARD 18 SECTION 13 BLOCK 0173 LOT 003
- 811 WEST SARATOGA STREET; WARD 18 SECTION 13 BLOCK 0173 LOT 001
- 203 NORTH AMITY STREET; WARD 18 SECTION 13 BLOCK 0173 LOT 004

The Applicant Wishes To Request The Rezoning Of The Aforementioned Properties From R-8 Zoning District to R-9 Zoning District, As Outlined in Red Above And On The Following Page.

DATE	
12.04.2023	
DRAWN BY:	KKG
CHECKED BY:	AJC

[Signature Line]

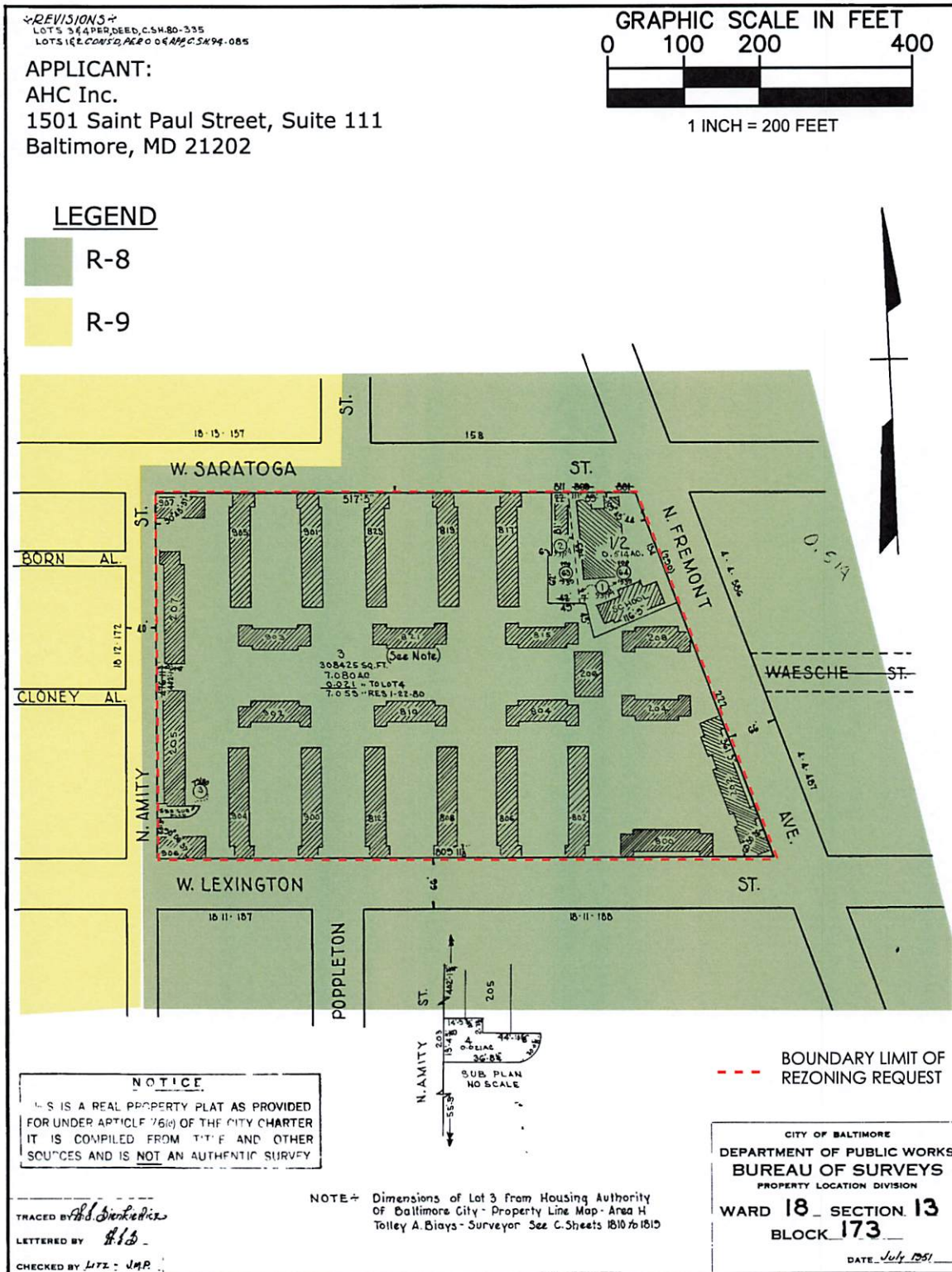
MAYOR

[Signature Line]

CITY COUNCIL PRESIDENT



SHEET NO. 55 OF THE ZONING DISTRICT MAP OF THE BALTIMORE CITY ZONING CODE



DATE
12.01.2023

DRAWN BY: KKG

CHECKED BY: AJC

MAYOR

CITY COUNCIL PRESIDENT





Rosenberg
Martin
Greenberg^{LLP}

25 South Charles Street, 21st Floor
Baltimore, MD 21201-3305



\$0.69⁰
US POSTAGE
FIRST-CLASS
FROM 21201
08/22/2024
stamps
endicia



062S0001443210



Housing Authority of Baltimore City
417 E Fayette St Ste 1210
BALTIMORE MD 21202-3422



Rosenberg
Martin
Greenberg^{LLP}

Lisa Bikle, Paralegal
25 South Charles Street, 21st Floor
Baltimore, Maryland 21201-3305
T: 410.649.4985 | F: 410.727-1115
lbikle@rosenbergmartin.com

August 22, 2024

VIA FIRST CLASS MAIL

Mayor & City Council
203 N. Amity Street
Baltimore, MD 21223-2501

**Re: Baltimore City Council
Public Hearing on Bill No. 24-0479
Your Property: 203 N. Amity Street, Baltimore, MD**

Dear Property Owner:

**BALTIMORE CITY COUNCIL
PUBLIC HEARING ON BILL NO. 24-0479**

The Economic and Community Development Committee of the Baltimore City Council will conduct a public hearing on City Council Bill No. 24-0479 on September 10, 2024, at 2:02 p.m. in the Clarence "Du" Burns Chamber, City Hall, 100 N. Holliday Street, 4th Floor, Baltimore, MD 21202. Information on how the public can participate in the hearing virtually, via Webex, will be available at <https://baltimore.legistar.com/Calendar.aspx>.

Rezoning - 901 West Mulberry Street, 317-329 North Schroeder Street, 222 North Fremont Street, 811 West Saratoga Street, and 203 North Amity Street

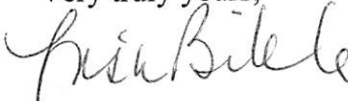
For the purpose of changing the zoning for the properties known as 901 West Mulberry Street (Block 0157, Lot 015), 317-329 North Schroeder Street (Block 0157, Lots 008-014), 222 North Fremont Street (Block 0173, Lot 003), 811 West Saratoga Street (Block 0173, Lot 001), and 203 North Amity Street (Block 0173, Lot 004), as outlined in red on the accompanying plat, from the R-8 Zoning District to the R-9 Zoning District; and providing for a special effective date.

Applicant: AHC Inc.

For more information, contact the Committee Staff at (410) 396-1091.


NOTE: This bill is subject to amendment by the Baltimore City Council.

SHARON GREEN MIDDLETON
Chair

Very truly yours,

Lisa Bikle

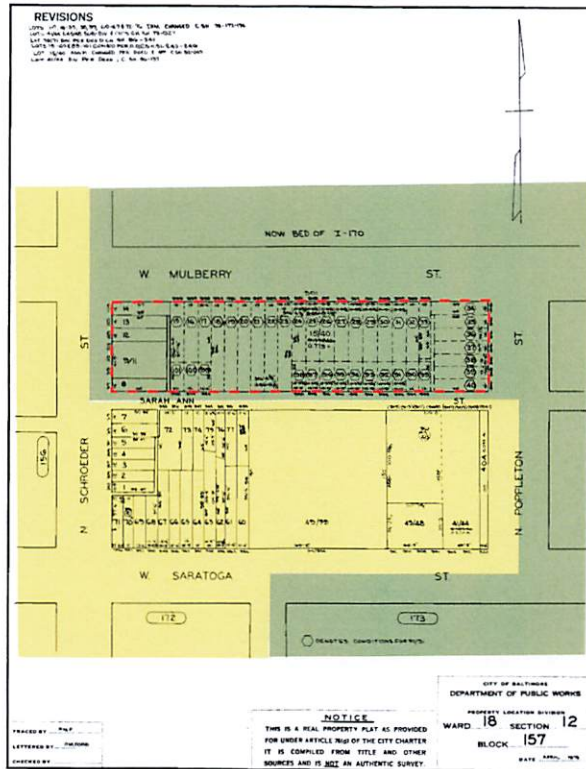
SHEET NO. 55 OF THE ZONING DISTRICT MAP OF THE BALTIMORE CITY ZONING CODE

APPLICANT:
AHC Inc. Baltimore
1501 Saint Paul Street, Suite 111
Baltimore, MD 21202



LEGEND

- R-8
- R-9



--- BOUNDARY LIMIT OF REZONING REQUEST

In Connection With the Properties Known As Nos.

- 901 MULBERRY STREET; WARD 18 SECTION 12 BLOCK 0157 LOT 015
- 317-329 NORTH SCHROEDER STREET; WARD 18; SECTION 12; BLOCK 0157; LOTS 008-014
- 222 NORTH FREMONT STREET; WARD 18 SECTION 13 BLOCK 0173 LOT 003
- 811 WEST SARATOGA STREET; WARD 18 SECTION 13 BLOCK 0173 LOT 001
- 203 NORTH AMITY STREET; WARD 18 SECTION 13 BLOCK 0173 LOT 004

The Applicant Wishes To Request The Rezoning Of The Aforementioned Properties From R-8 Zoning District to R-9 Zoning District, As Outlined in Red Above And On The Following Page.

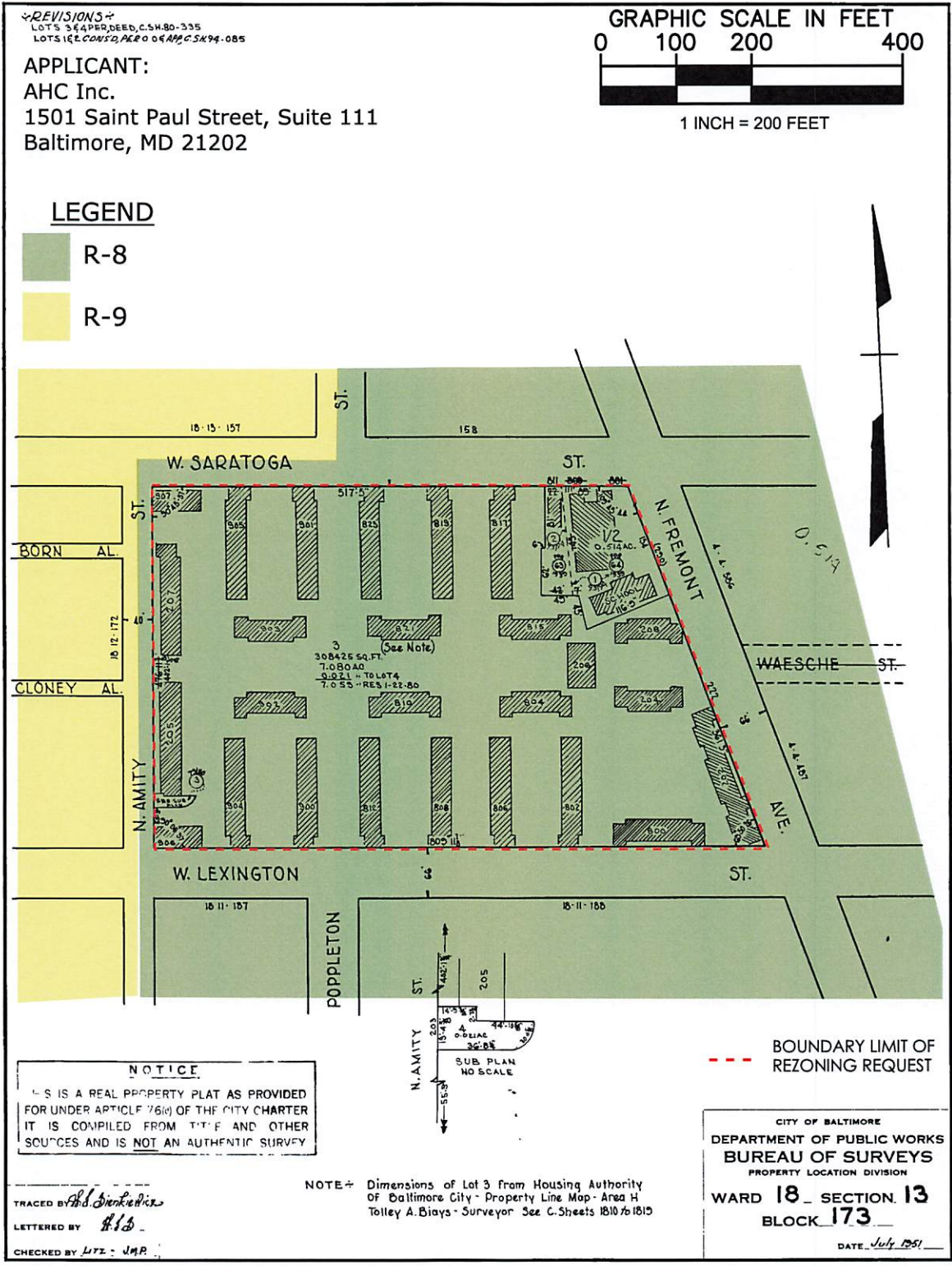
DATE	
12.04.2023	
DRAWN BY:	KKG
CHECKED BY:	AJC

MAYOR

CITY COUNCIL PRESIDENT



SHEET NO. 55 OF THE ZONING DISTRICT MAP OF THE BALTIMORE CITY ZONING CODE



DATE
 12.01.2023

DRAWN BY: KKG

CHECKED BY: AJC

MAYOR


CITY COUNCIL PRESIDENT



062S0001443227



\$0.69⁰
US POSTAGE
FIRST-CLASS
FROM 21201
08/22/2024
stamps
endicia



Mayor & City Council
203 N Amity St
BALTIMORE MD 21223-2501



25 South Charles Street, 21st Floor
Baltimore, MD 21201-3305



August 22, 2024

VIA FIRST CLASS MAIL

Housing Authority
P.O. Box 1917
Baltimore, MD 21203

**Re: Baltimore City Council
Public Hearing on Bill No. 24-0479
Your Property: 222 N. Fremont Avenue, Baltimore, MD**

Dear Property Owner:

**BALTIMORE CITY COUNCIL
PUBLIC HEARING ON BILL NO. 24-0479**

The Economic and Community Development Committee of the Baltimore City Council will conduct a public hearing on City Council Bill No. 24-0479 on September 10, 2024, at 2:02 p.m. in the Clarence "Du" Burns Chamber, City Hall, 100 N. Holliday Street, 4th Floor, Baltimore, MD 21202. Information on how the public can participate in the hearing virtually, via Webex, will be available at <https://baltimore.legistar.com/Calendar.aspx>.

Rezoning - 901 West Mulberry Street, 317-329 North Schroeder Street, 222 North Fremont Street, 811 West Saratoga Street, and 203 North Amity Street

For the purpose of changing the zoning for the properties known as 901 West Mulberry Street (Block 0157, Lot 015), 317-329 North Schroeder Street (Block 0157, Lots 008-014), 222 North Fremont Street (Block 0173, Lot 003), 811 West Saratoga Street (Block 0173, Lot 001), and 203 North Amity Street (Block 0173, Lot 004), as outlined in red on the accompanying plat, from the R-8 Zoning District to the R-9 Zoning District; and providing for a special effective date.

Applicant: AHC Inc.

For more information, contact the Committee Staff at (410) 396-1091.

NOTE: This bill is subject to amendment by the Baltimore City Council.

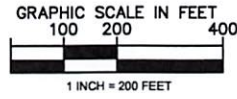
SHARON GREEN MIDDLETON
Chair

Very truly yours,

Lisa Bikle

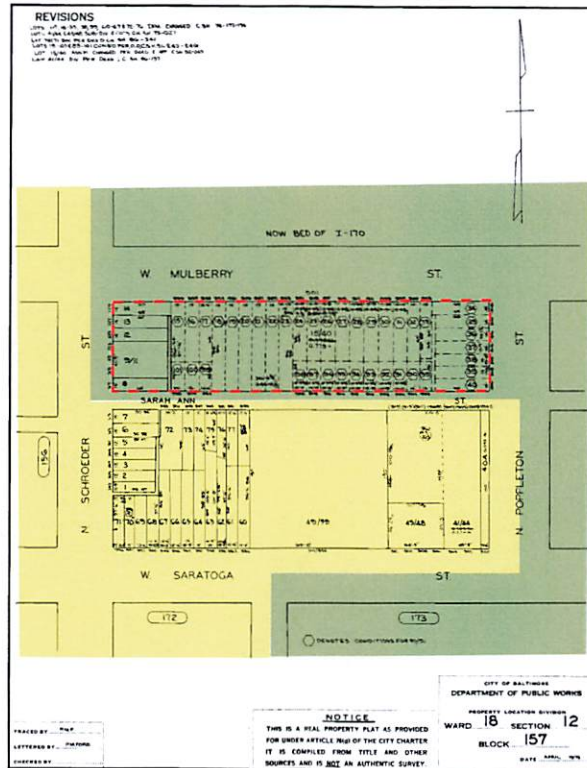
SHEET NO. 55 OF THE ZONING DISTRICT MAP OF THE BALTIMORE CITY ZONING CODE

APPLICANT:
AHC Inc. Baltimore
1501 Saint Paul Street, Suite 111
Baltimore, MD 21202



LEGEND

- R-8
- R-9



--- BOUNDARY LIMIT OF REZONING REQUEST

In Connection With the Properties Known As Nos.

901 MULBERRY STREET; WARD 18 SECTION 12 BLOCK 0157 LOT 015

317-329 NORTH SCHROEDER STREET; WARD 18; SECTION 12; BLOCK 0157; LOTS 008-014

222 NORTH FREMONT STREET; WARD 18 SECTION 13 BLOCK 0173 LOT 003

811 WEST SARATOGA STREET; WARD 18 SECTION 13 BLOCK 0173 LOT 001

203 NORTH AMITY STREET; WARD 18 SECTION 13 BLOCK 0173 LOT 004

The Applicant Wishes To Request The Rezoning Of The Aforementioned Properties From R-8 Zoning District to R-9 Zoning District, As Outlined in Red Above And On The Following Page.

DATE	
12.04.2023	
DRAWN BY:	KKG
CHECKED BY:	AJC

[Signature Line]

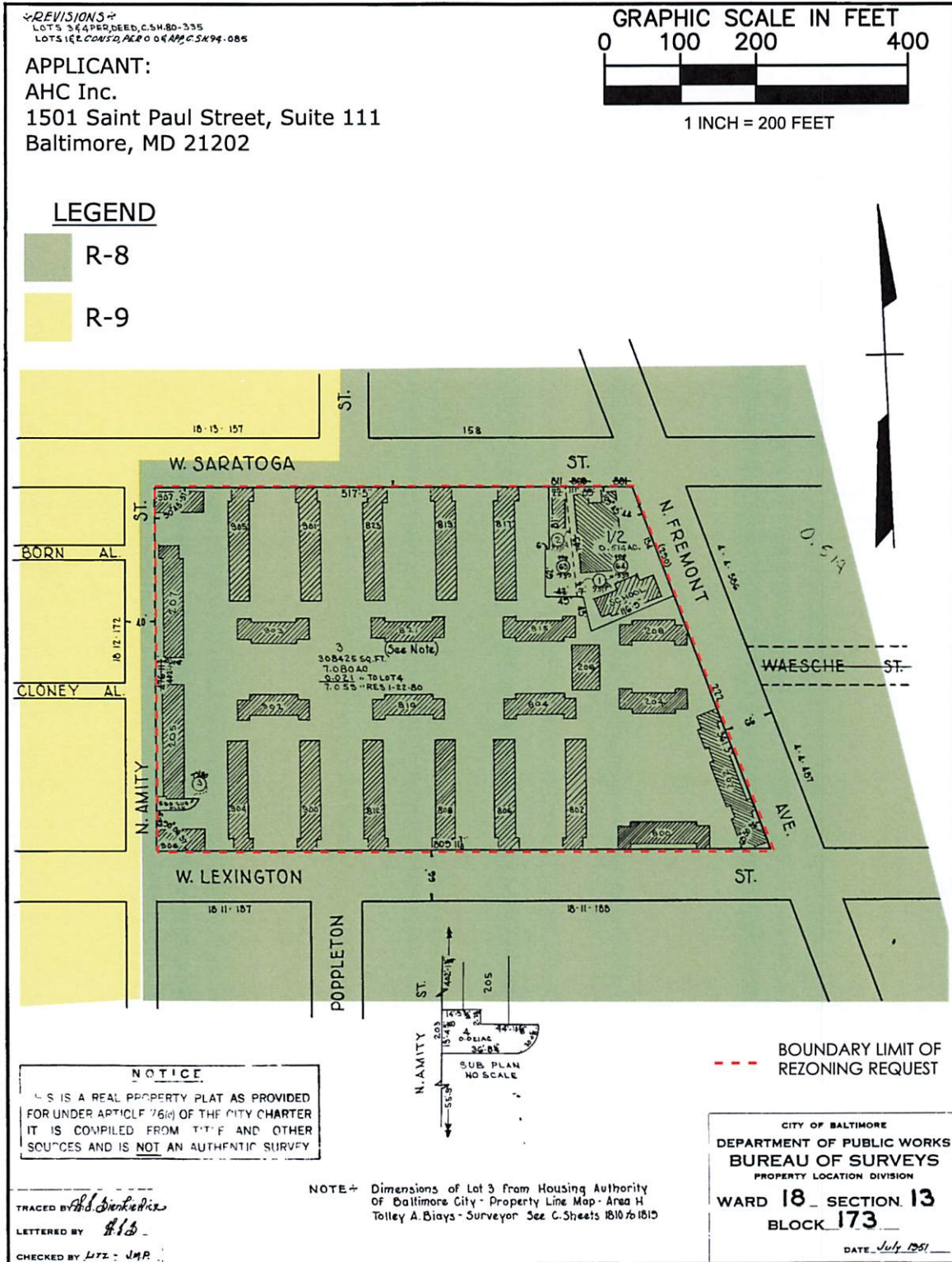
MAYOR

[Signature Line]

CITY COUNCIL PRESIDENT



SHEET NO. 55 OF THE ZONING DISTRICT MAP OF THE BALTIMORE CITY ZONING CODE



DATE
 12.01.2023
 DRAWN BY: KKG
 CHECKED BY: AJC

MAYOR

CITY COUNCIL PRESIDENT





Rosenberg
Martin
Greenberg^{LLP}

25 South Charles Street, 21st Floor
Baltimore, MD 21201-3305



\$0.69⁰
US POSTAGE
FIRST-CLASS
FROM 21201
08/22/2024
stamps.
endicia



062S0001443232



Housing Authority
Po Box 1917
BALTIMORE MD 21203-1917