



DRUID HILL POOL

EAST DRIVE

JONES FALLS TRAIL

DRUID HILL LAKE

Improved Sidewalk

Tennis Courts

Microorientation

Relocated Shed for Tennis Program

Maintenance Access

Tennis Program Gathering Space

Relocated Shed for Tennis Program

Future Connection

# DRUID HILL PARK PARKING LOT

Baltimore City, MD







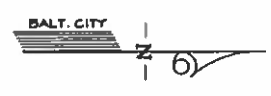








REVISIONS LISTED ON THIS SHEET ARE FOR CONFORMANCE ONLY. REFER TO SHEET C8.1 FOR COMPLETE LIST.



CONSTRUCTION TRAFFIC SHALL ACCESS THE PROJECT AREA FROM I-83 VIA 28th & 29th STREETS ONLY.

NO CONSTRUCTION TRAFFIC ARE TO ENTER/EXIT THE SITE OR USE PARK ROADS BEYOND THE TENNIS COURTS.

PLOT PLAN  
SCALE 1"=400'

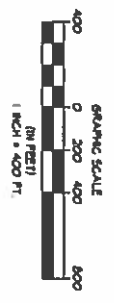
**SITE DATA**

- 1. SITE ADDRESS: 2100 MADISON AVENUE, BALTIMORE, MD 21205
- ADDRESS FOR DEMOLITION AND OCCUPANCY PERMITS: 5002 EAST DRIVE, BALTIMORE, MD 21211
- 2. OWNER / PROPERTY REFERENCE: MAYOR & CITY COUNCIL, NORTH HOLIDAY STREET, BALTIMORE, MD 21202
- 3. DEVELOPER: BALTIMORE CITY DEPARTMENT OF RECREATION & PARKS, OFFICE OF CAPITAL PLANNING, 2800 MADISON AVE, BALTIMORE, MD 21211, PHONE: 410-348-1948
- 4. PROPERTY REFERENCE: PARCEL ID: SECTION 03, BLOCK 3448, LOT 01
- 5. ZONING: OS (OPEN SPACE)


**INDEX OF DRAWINGS**

- C1.00 PLOT PLAN
- C2.00 EXISTING CONDITION & DEMOLITION PLAN
- C3.00 GRADING PLAN
- C4.00 SITE PLAN
- C5.00 SITE DETAILS
- C6.00 PAVING, STRIPING, & SIGNAGE PLAN
- C7.00 UTILITY PLAN
- C8.00 STORM DRAIN PROFILES
- C9.00 SEWAGE CONTROL PLAN
- C10.01 SEWAGE CONTROL DETAILS
- C10.02 STABILIZATION NOTES
- C10.03 STABILIZATION NOTES
- C11.01 STORM-WATER MANAGEMENT COVER PLAN
- C11.02 NATURAL RESOURCES PLAN
- C11.03 EXISTING CONDITION ESD MAP
- C11.04 PROPOSED CONDITION ESD MAP
- C11.05 EXISTING CONDITION QUANTITY MANAGEMENT PLAN
- C11.06 PROPOSED CONDITION QUANTITY MANAGEMENT PLAN
- C11.07 SWM FACILITY #1
- C11.08 SWM FACILITY #2
- C11.09 SWM FACILITY #3
- C11.10 DETENTION FACILITY

**LEGEND**



ISSUED FOR 100% CONSTRUCTION DOCUMENTS



Project No.	14026	RT/SG
Scale	AS SHOWN	SM
Date	SEPTEMBER 14, 2018	PC
Checked		
Approved		
Drawing Number		
<b>DRUID HILL PARK PARKING LOT</b> BALTIMORE CITY DEPT. OF RECREATION & PARKS, RP-17807		

Project No.	14026	RT/SG
Scale	AS SHOWN	SM
Date	SEPTEMBER 14, 2018	PC
Checked		
Approved		
Drawing Number		
<b>DRUID HILL PARK PARKING LOT</b> BALTIMORE CITY DEPT. OF RECREATION & PARKS, RP-17807		



REMARKS LISTED ON THIS SHEET ARE FOR CONFORMANCE ONLY. REFER TO SHEET C3.2 FOR COMPLETE LIST

ISSUED FOR 100% CONSTRUCTION DOCUMENTS



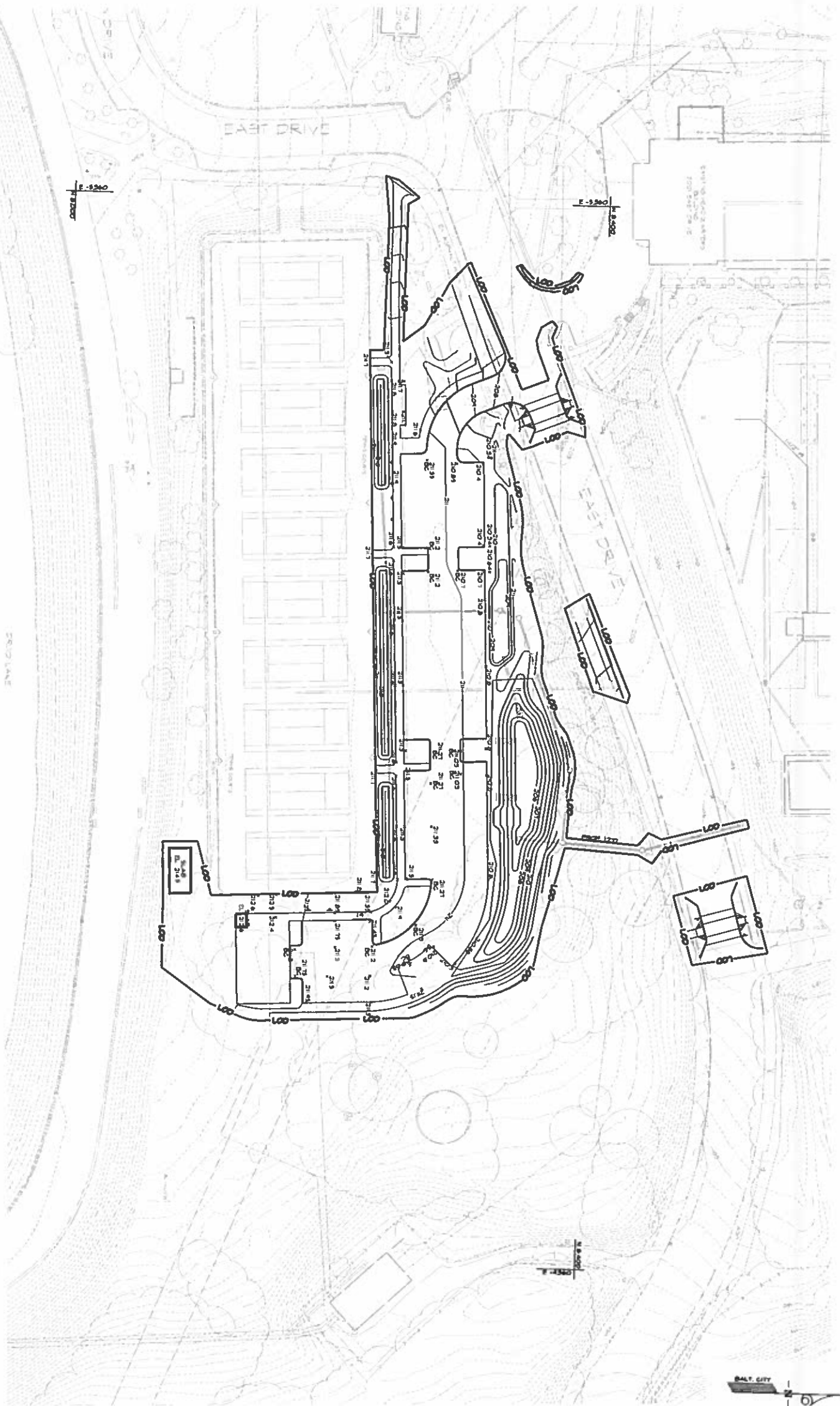
mk Consulting Engineers, LLC  
 14026 RTISG  
 14026 RTISG  
 14026 RTISG  
 14026 RTISG

Scale	Scale
1" = 40'	1" = 40'
1" = 40'	1" = 40'
1" = 40'	1" = 40'

Job No.	14026 RTISG
Scale	AS SHOWN SM
Date	SEPTEMBER 14, 2018 PC
Checked	Approved
Drawing Title	GRADING PLAN
Drawing Number	C3.00

DRUID HILL PARK  
 PARKING LOT  
 BALTIMORE CITY DEPT OF  
 RECREATION & PARKS RP 17807

RP 17807  
 07/20




**GRADING PLAN**  
 SCALE: 1"=40'

**GENERAL GRADING NOTES**

1. STRIKEOUT THE LOCATION AND ELEVATION OF ALL EXISTING AND PROPOSED PAVEMENT BY THE DEVIATOR FROM TO DETERMINE THE EXISTING GRADE. SEE SHEET C3.2 FOR STRIKE OUT PLAN AND TABLES
2. ALL AREAS DRAINAGE BY GRAVITY OPERATIONS SHALL RECEIVE TYPICAL 1% SLOPE
3. INTERMEDIATELY WITHIN THE DESIGN OF DISTURBANCES BETWEEN THE PLAN AND EXISTING FIELD CONDITIONS FROM TO PROTECTIVE
4. FOR PAVEMENT AND CURB PROPOSED GRADE SURFACES TO MEET FLOW WITH EXISTING PAVEMENT AND EXISTING CURB PROPOSED GRADE SURFACES SHALL BE SHOWN ON THE GRADING PLAN ON SHEET C 3.00
5. PRIOR TO PROPOSING LUMBER INSTALL, STABILIZE MATING ON SOFT GROUND SHALL BE SET DETAIL, TEMPORARY SOIL STABILIZATION MATING SLOPE APPLICATION AND FOR LUMBER PROPOSED SHALL SET DETAIL, TEMPORARY STABILIZATION MATING CHANNEL APPLICATION ON SHEET C 3.00
6. SEE PROJECT GENERAL NOTES ON SHEET C 3.00

**LEGEND**

- EX INDEX CONTOUR
- EX INTERMEDIATE CONTOUR
- EX CURB AND GUTTER
- EX GAS
- EX ELECTRIC
- EX STORM DRAIN
- EX SANITARY SEWER
- EX WATER
- EX FENCE
- EX WATER VALVE
- EX FIRE HYDRANT
- EX TREE LINE
- EX TREE
- EX SIGN
- EX POWER POLE
- EX LIGHT POLE
- EX TREE
- PROPOSED INDEX CONTOUR
- PROPOSED INTERMEDIATE CONTOUR
- PROPOSED CURB & GUTTER
- PROPOSED CONC SIDEWALK









**1** HARDSCAPE PLAN  
PLAN

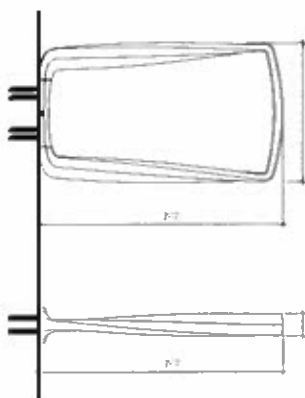
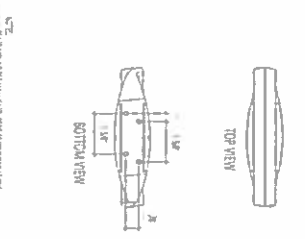
FTL L1.0, Hardscape Plan  
SCALE: 1" = 20'-0"

**GENERAL NOTES:**

1. IF THE CONTRACTOR DETERMINES TO RELOCATE ANY CONDUIT FROM THE START OF ANY WORK, THE CONTRACTOR SHALL NOTIFY THE ENGINEER IMMEDIATELY.
2. THE CONTRACTOR SHALL VERIFY THE EXISTING UTILITIES AND RECORD THEM ON THE CONSTRUCTION DOCUMENTS.
3. THE CONTRACTOR SHALL VERIFY THE EXISTING UTILITIES AND RECORD THEM ON THE CONSTRUCTION DOCUMENTS.
4. THE CONTRACTOR IS RESPONSIBLE FOR THE PROTECTION AND REPAIR OF ALL UTILITIES FOUND ON SITE.

**CONSTRUCTION NOTES:**

SYMBOL	ITEM TYPE	NOTES	REFERENCE
C-1	Bench	Refer to City Standard	
C-2	Existing Bench to be relocated	Refer to City Standard	
C-3	Bike Rack	Refer to City Standard	211.1.0
C-4	Water Recycle	Refer to City Standard	
C-5	Project Table	Refer to City Standard	
C-6	Recycled Storage Container	Refer to City Standard	
C-7	Recycled Storage Container	Refer to City Standard	
C-8	Water Fountain and Filling Station	Refer to City Standard	
SYMBOL	ITEM TYPE	NOTES	REFERENCE
P-1	Asphalt Paving	Refer to Civil	
P-2	Exposed Aggregate Concrete Paving	Refer to Civil	
P-3	Monolithic Curb	Refer to Civil	
P-4	Concrete Sidewalk	Refer to Civil	



**2** BIKE RACK - FORMS + SURFACES

d bike rack  
SCALE: N/A



KEY PLAN

REVISIONS LISTED ON THIS SHEET ARE FOR CONFORMANCE ONLY. REFER TO SHEET CS-2 FOR COMPLETE LIST.

**LEGEND:**

- CRITICAL FOOTPRINT
- TOP
- HIDE NOTATION PERMIT

ISSUED FOR 100%  
CONSTRUCTION DOCUMENTS

**FLOURA TEETER**

**G|W|O**

2018 DYNAMIC INC.

**DRUID HILL PARK  
PARKING LOT**  
BALTIMORE CITY DEPT. OF RECREATION &  
PARKS PROJECT NO. RP 17807

Job No: 14026 BM  
Scale: 1" = 20'-0" ZR  
Date: SEPT 14, 2018 FTLA  
Drawing Title: HARDSCAPE PLAN  
Drawing Number: RP17807

Checked: Approved: Drawing Number: L1.0





EXISTING TREE INVENTORY				EXISTING TREE INVENTORY							
Number	DIM	Species (Alternative)	Specimen	Condition	Disposition	Number	DIM	Species (Alternative)	Specimen	Condition	Disposition
T-1	12"	*Red Oak	Yes	Good	To be removed	T-31	18"	American Elm	Fair	To be removed	
T-2	13.5"	*Red Oak	Yes	Good	To be removed	T-32	18"	Red Oak	Fair	To be removed	
T-3	8"	Cherry	Yes	Fair	To be removed	T-33	15/10"	Red Oak	Fair (multitem)	To be removed	
T-4	13"	Cherry	Yes	Fair	To be removed	T-34	18/16"	Red Oak	Fair (multitem)	To be removed	
T-5	11"	Cherry	Yes	Fair	To be removed	T-35	11"	Red Oak	Fair (multitem)	To be removed	
T-6	7"	Cherry	Yes	Fair	To be removed	T-36	13"	Red Oak	Fair	To be removed	
T-7	11"	Cherry	Yes	Fair	To be removed	T-37	12"	Red Oak	Fair	To be removed	
T-8	10"	Black Locust	Yes	Good (die back)	To be removed	T-38	14"	Red Oak	Fair	To be removed	
T-9	10"	Black Locust	Yes	Good (die back)	To be removed	T-39	12"	Red Oak	Fair	To be removed	
T-10	6"	*Alanthus	Yes	Good (multitem)	To be removed	T-40	15"	Red Oak	Fair	To be removed	
T-11	6"	*Alanthus	Yes	Good (multitem)	To be removed	T-41	10"	Red Oak	Fair	To be removed	
T-12	11"	Walnut	Yes	Good	To be removed	T-42	9"	Red Oak	Fair	To be removed	
T-13	11"	Walnut	Yes	Good	To be removed	T-43	9"	Red Oak	Fair	To be removed	
T-14	15"	*Redford Pear	Yes	Fair	To be removed	T-44	10"	Red Oak	Fair	To be removed	
T-15	6/4"	Cherry	Yes	Good	To be removed	T-45	17"	*Alanthus	Fair	To be removed	
T-16	13/10"	Cherry	Yes	Good	To be removed	T-46	13"	*Alanthus	Fair	To be removed	
T-17	11.5"	Cherry	Yes	Good	To be removed	T-47	12"	*Alanthus	Fair	To be removed	
T-18	9"	Maple	Yes	Good	To be removed	T-48	13"	*Alanthus	Fair	To be removed	
T-19	30.5"	*Alanthus	Yes	Fair	To be removed	T-49	30"	*Alanthus	Fair	To be removed	
T-20	33"	Beech	Yes	Fair	To be removed	T-50	18"	Red Oak	Fair	To be removed	
T-21	33"	*Alanthus	Yes	Fair	To be removed	T-51	16"	Black Cherry	Good	To be removed	
T-22	35"	*Alanthus	Yes	Good (dead)	To be removed	T-52	18"	*Alanthus	Good (dead)	To be removed	
T-23	11"	Walnut	Yes	Fair	To be removed	T-53	6"	*Alanthus	Good (dead)	To be removed	
T-24	7"	*Alanthus	Yes	Good (dead)	To be removed	T-54	7"	*Alanthus	Good (dead)	To be removed	
T-25	19.5"	Walnut	Yes	Good	To be removed	T-55	7"	*Alanthus	Good (dead)	To be removed	
T-26	19.5"	American Elm	Yes	Good	To be removed	T-56	19"	Red Oak	Good	To be removed	
T-27	13.5"	Red Oak	Yes	Good	To be removed	T-57	19"	*Alanthus	Good (dead)	To be removed	
T-28	15"	Black Cherry	Yes	Good	To be removed	T-58	7"	*Alanthus	Good (dead)	To be removed	
T-29	27.5"	Red Oak	Yes	Fair	To be removed	T-59	8"	*Alanthus	Good (dead)	To be removed	
T-30	16"	Red Oak	Yes	Fair	To be removed	T-60	6"	*Alanthus	Good (dead)	To be removed	



1 TREE REMOVAL PLAN

GENERAL NOTES:

1. IF THE CONTRACTOR DETERMINES THAT THE TREE IS TO BE REMOVED, THE CONTRACTOR SHALL NOTIFY THE OWNER AND THE ARCHITECT IMMEDIATELY BY LETTER AND BY PHONE. THE CONTRACTOR SHALL OBTAIN THE NECESSARY PERMITS AND APPROVALS FROM THE CITY OF BALTIMORE AND THE STATE OF MARYLAND BEFORE PROCEEDING WITH THE REMOVAL.
2. THE CONTRACTOR SHALL MAINTAIN THE STABILITY OF THE REMAINING TREES DURING THE REMOVAL PROCESS.
3. THE CONTRACTOR SHALL PROTECT ALL REMAINING TREES AND SHALL BE RESPONSIBLE FOR THE REPAIR OF ANY DAMAGE TO THE REMAINING TREES.
4. THE CONTRACTOR SHALL MAINTAIN THE STABILITY OF THE REMAINING TREES DURING THE REMOVAL PROCESS.
5. THE CONTRACTOR SHALL MAINTAIN THE STABILITY OF THE REMAINING TREES DURING THE REMOVAL PROCESS.

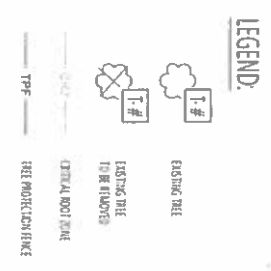
ALANTHUS TREE REMOVAL NOTES:

1. CUT TREES DOWN TO THE GROUND AS INDICATED. THE CONTRACTOR SHALL BE RESPONSIBLE FOR THE DISPOSAL OF ALL BRANCHES AND LIMBS.
2. THE CONTRACTOR SHALL MAINTAIN THE STABILITY OF THE REMAINING TREES DURING THE REMOVAL PROCESS.
3. THE CONTRACTOR SHALL MAINTAIN THE STABILITY OF THE REMAINING TREES DURING THE REMOVAL PROCESS.
4. THE CONTRACTOR SHALL MAINTAIN THE STABILITY OF THE REMAINING TREES DURING THE REMOVAL PROCESS.
5. THE CONTRACTOR SHALL MAINTAIN THE STABILITY OF THE REMAINING TREES DURING THE REMOVAL PROCESS.

FILE L2.0 TREE REMOVAL PLAN.dwg  
SCALE: 1" = 30'-0"



REVISED LISTED ON THIS SHEET ARE FOR CONVENIENCE ONLY. REFER TO SHEET CS-2 FOR COMPLETE LIST



ISSUED FOR 100% CONSTRUCTION DOCUMENTS

**FLORA TEETER**  
ARCHITECTS  
14028 BALTIMORE AVENUE, SUITE 100  
BALTIMORE, MARYLAND 21286-3811  
TEL: 410-528-1100  
WWW.FLORATEETER.COM

**DRUID HILL PARK PARKING LOT**  
BALTIMORE CITY DEPT OF RECREATION & PARKS: PROJECT NO. RP 17807

14028 BM  
Scale: 1" = 30'-0"  
Date: SEPT 14, 2018  
Drawing Title: TREE REMOVAL PLAN  
Drawing Number: L2.0

GW/W/O  
2018 GWWO INC.  
2018 GWWO INC.  
2018 GWWO INC.





**PLANTING SCHEDULE:**

Major Trees	Quantity	Botanical Name	Common Name	Size	Note
CC	4	Carya caroliniana	American Hornbeam	2.5' Cal	BBB
CO	3	Celtis occidentalis	Common Hackberry	2.5' Cal	BBB
LT	3	Liriodendron tulipifera	Tulip Poplar	2.5' Cal	BBB
NS	7	Nyssa sylvatica	Black Gum	2.5' Cal	BBB
R	6	Rhus typhina	American Sumac	2.5' Cal	BBB
QB	4	Quercus bicolor	Swamp White Oak	2.5' Cal	BBB
UA	4	Ulmus americana	Winged American Elm	2.5' Cal	BBB
Minor Trees	Quantity	Botanical Name	Common Name	Size	Note
AL	7	Aralia nudicaulis	Spicebush	2' Cal	BBB
CV	5	Cornus virginica	Witch Hazel	2' Cal	BBB
LI	4	Ligustrum lucidum	Chinese Privet	7' - 8' Multi Stem	BBB
MA	2	Malus virginiana	Sweetbark Malus	2' Cal	BBB
PO	6	Prunus x Ostrya	Black Cherry Tree	2' Cal	BBB
Perennial and Biennial Grasses	Quantity	Botanical Name	Common Name	Size	Note
AN	110	Anemone pulsatilla	Windflower	18" Cal	BBB
AS	110	Aspidistra filix	Swamp Noddy	18" Cal	BBB
CA	110	Chelidonium majus	Turtlehead	18" Cal	BBB
CH	1249	Chionodoxa glabra	Heavenly Bluebell	18" Cal	BBB
HA	115	Hieracium vulgatum	Heavy Metal	24" Cal	BBB
SO	115	Solidago rigida	Goldenrod	18" Cal	BBB
VE	110	Veronicastrum virginicum	Culver's Root	18" Cal	BBB
Groundcover	4,000 sq ft	Impatiens Sod			BBB



**LANDSCAPE PLAN**

SCALE: 1" = 20'-0"

FTLA 12.1 Landscape Plan.dwg

SCALE: 1" = 20'-0"



**NOTES:**  
 1. ALL PLANTING TO BE INSTALLED BY THE CONTRACTOR.  
 2. ALL PLANTING TO BE INSTALLED BY THE CONTRACTOR.  
 3. ALL PLANTING TO BE INSTALLED BY THE CONTRACTOR.



**ISSUED FOR 100% CONSTRUCTION DOCUMENTS**

**FLOURA TEETER**  
 ARCHITECT

**G|W|O**

**LANDSCAPE ARCHITECTS**

2018 GRAND INC.

**DRUID HILL PARK**  
**PARKING LOT**  
 BALTIMORE CITY DEPT OF RECREATION & PARKS  
 PROJECT NO. RP 17807

Job No: 14026 BM  
 Scale: 1" = 30'-0" ZR  
 Date: SEPT 14, 2018 FTLA  
 Drawing Title: LANDSCAPE PLAN  
 Drawing Number: L2.1







