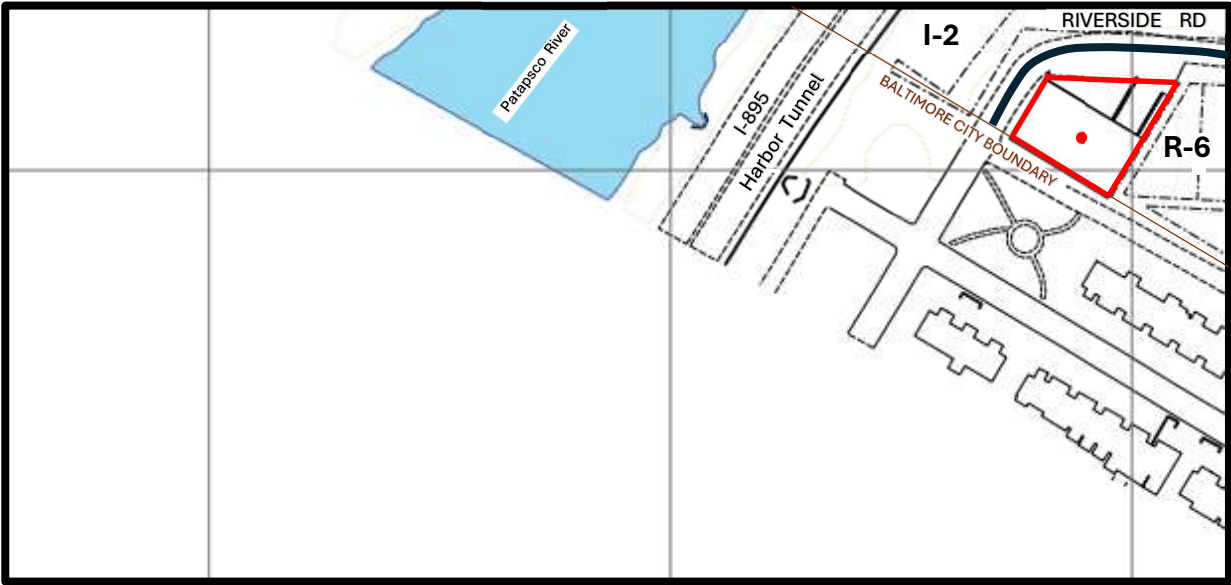
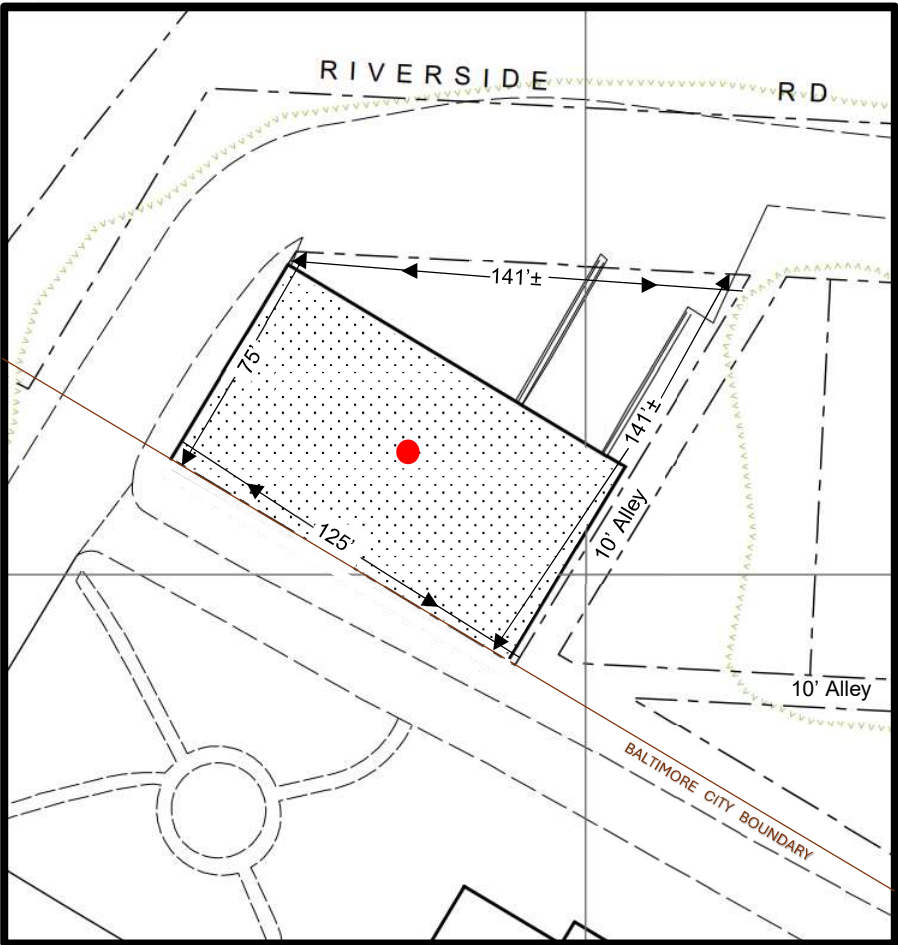


SHEET NO. 96 OF THE ZONING MAP OF
THE ZONING CODE OF BALTIMORE CITY





Scale: 1" = 200'



Scale: 1" = 60'

Note:
In Connection With The
Property Known As No. 121
RIVERSIDE ROAD. The
Applicant Wishes To Request
The Rezoning Of The
Aforementioned Property From
R-6 Zoning District to IMU-1
Zoning District, As Outlined In
Red Above

WARD 25 SECTION 6
BLOCK 7027D LOT 1


MAYOR
 11-18-24

PRESIDENT CITY COUNCIL