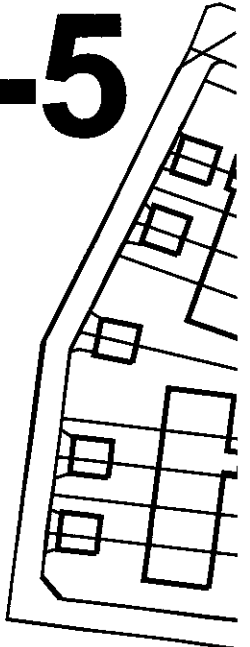
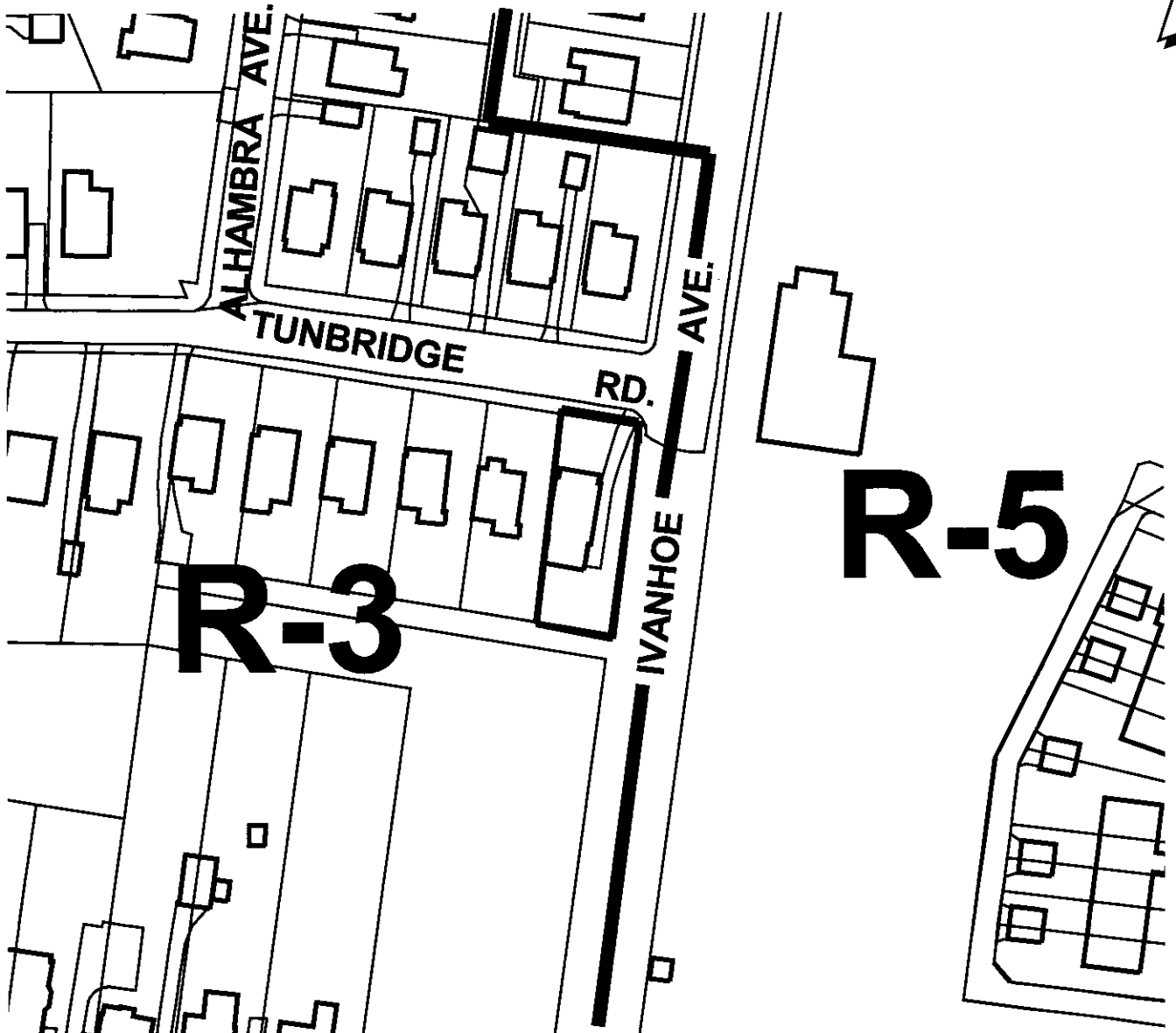


SHEET No. 6 OF THE ZONING DISTRICT MAP OF THE BALTIMORE CITY ZONING CODE.



SCALE: 1"=100'

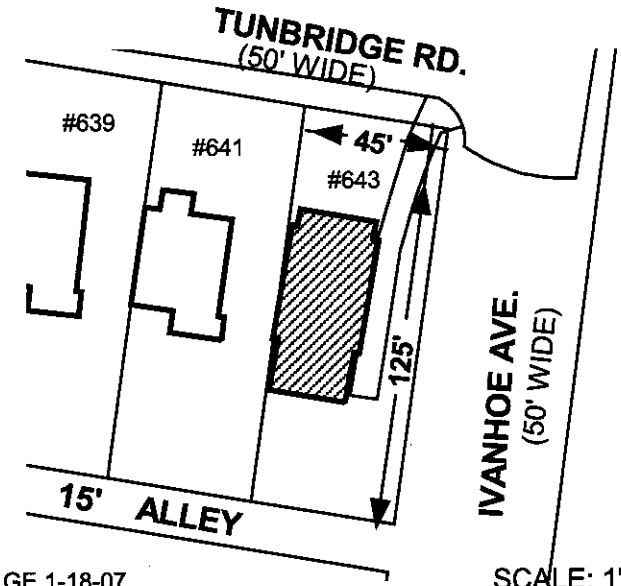
643 TUNBRIDGE RD.

WARD-27 SECTION-53 BLOCK-5152A LOT-16E

**NOTE:
CONDITIONAL USE- NURSING/
CONVALESCANT/ASSISTED LIVING**

MAYOR

PRESIDENT CITY COUNCIL



GE 1-18-07

SCALE: 1"=60'

604