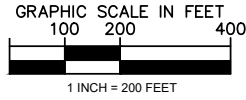


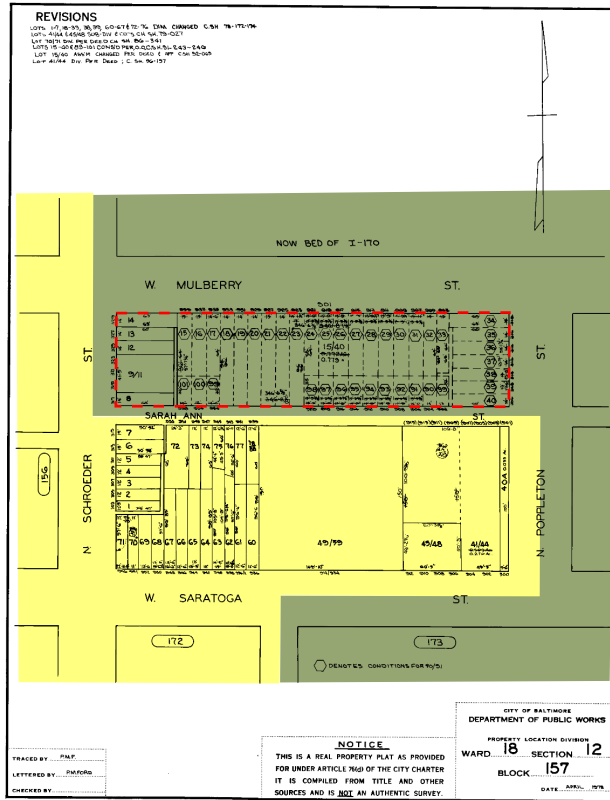
SHEET NO. 55 OF THE ZONING DISTRICT MAP OF THE BALTIMORE CITY ZONING CODE

APPLICANT:
AHC Inc. Baltimore
1501 Saint Paul Street, Suite 111
Baltimore, MD 21202



LEGEND

- R-8
- R-9



--- BOUNDARY LIMIT OF REZONING REQUEST

In Connection With the Properties Known As Nos.

901 MULBERRY STREET; WARD 18 SECTION 12 BLOCK 0157 LOT 015

317-329 NORTH SCHROEDER STREET; WARD 18; SECTION 12; BLOCK 0157; LOTS 008-014

222 NORTH FREMONT STREET; WARD 18 SECTION 13 BLOCK 0173 LOT 003

811 WEST SARATOGA STREET; WARD 18 SECTION 13 BLOCK 0173 LOT 001

203 NORTH AMITY STREET; WARD 18 SECTION 13 BLOCK 0173 LOT 004

The Applicant Wishes To Request The Rezoning Of The Aforementioned Properties From R-8 Zoning District to R-9 Zoning District, As Outlined in Red Above And On The Following Page.

DATE 12.04.2023	
DRAWN BY:	KKG
CHECKED BY:	AJC

Brandon M. Scott 10-2-2024

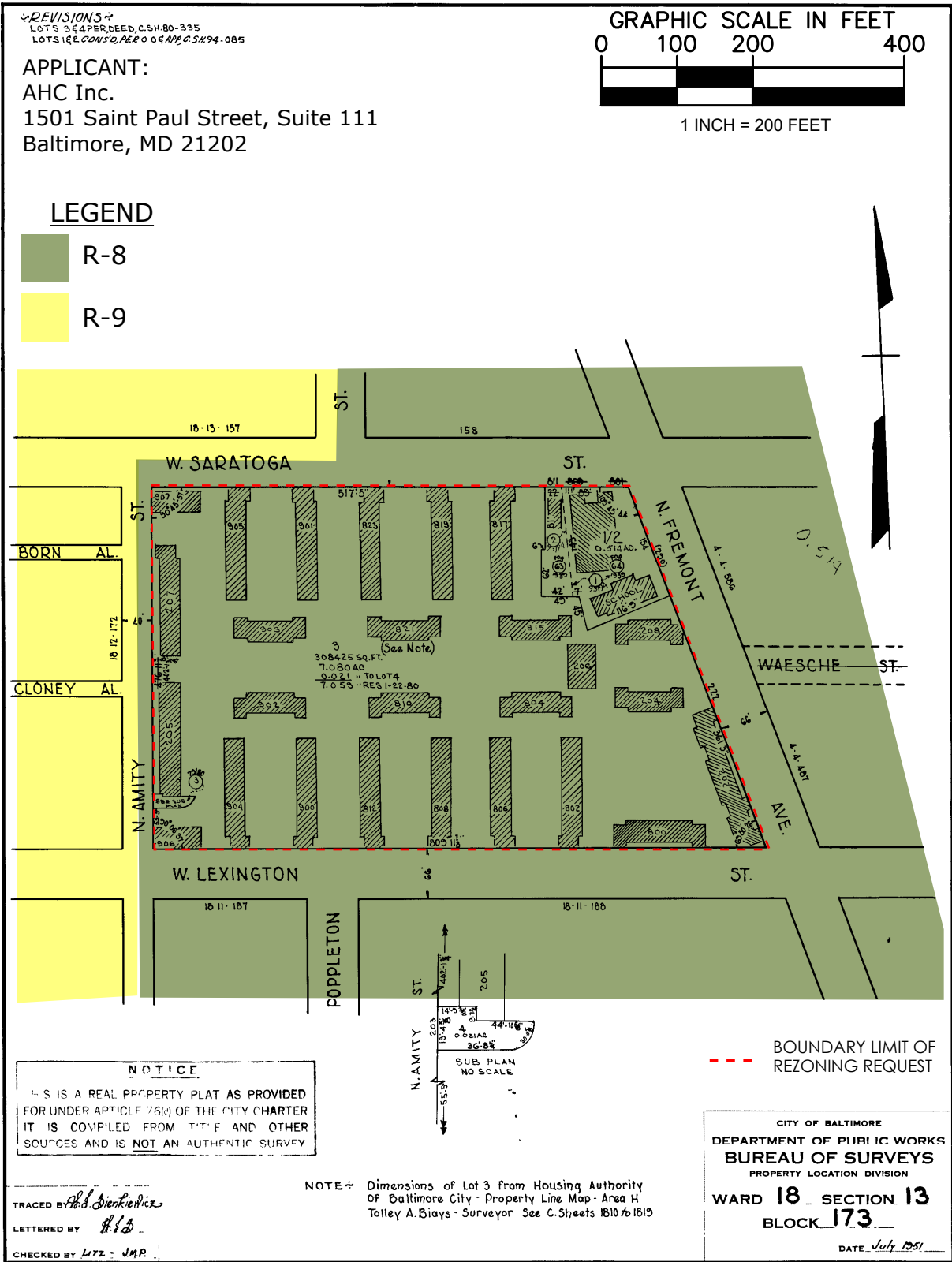
MAYOR

[Signature] 9-30-24

CITY COUNCIL PRESIDENT



SHEET NO. 55 OF THE ZONING DISTRICT MAP OF THE BALTIMORE CITY ZONING CODE



DATE
12.01.2023

DRAWN BY: KKG

CHECKED BY: AJC

Brandon M. Scott 10-2-2024
MAYOR

[Signature] 9-30-24
CITY COUNCIL PRESIDENT

