

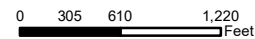
**Land Uses**

-  Residential
-  Community Business
-  Community Commercial
-  Industrial
-  Industrial Mixed-Use
-  Office-Residential

*Brandon M Scott*  
 12-7-23 12-20-2023

# BROOKLYN/CURTIS BAY



DISCLAIMER: THE CITY OF BALTIMORE MAKES NO WARRANTIES, EITHER EXPRESSED OR IMPLIED, REGARDING THE ACCURACY OF INFO CONTAINED IN THIS MAP. THE MAP IS SOLD AND/OR PROVIDED "AS IS" AND THE CITY WILL NOT BE LIABLE FOR ITS USE OR MISUSE BY ANY PARTY.



**LAND USE PLAN**

Date:	12/21/82
Revised:	10/28/04 8/2/11
	3/9/84 12/29/04 12/1/11
	4/20/84 10/5/06 9/22/21

**Legend**

-  Project Area Boundary
-  Proposed Boundary Extension