












 Proposed Boundary

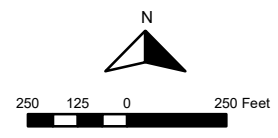
**LEGEND**

	PROJECT AREA BOUNDARY
	E. MONUMENT ST. BUSINESS AREA BOUNDARY
	RESIDENTIAL
	BIOSCIENCE
	GENERAL INDUSTRIAL
	INDUSTRIAL MIXED-USE
	HEAVY COMMERCIAL
	Office Residential
	Hospital
	EDUCATIONAL CAMPUS
	NEIGHBORHOOD BUSINESS

# MIDDLE EAST

BALTIMORE CITY  
DEPARTMENT OF PLANNING

DISCLAIMER: THE CITY OF BALTIMORE MAKES NO WARRANTIES, EITHER EXPRESS OR IMPLIED, REGARDING THE ACCURACY OF INFO CONTAINED IN THIS MAP. THE MAP IS SOLD AND/OR PROVIDED AS IS AND THE CITY WILL NOT BE LIABLE FOR ITS USE OR MISUSE BY ANY PARTY



<b>LAND USE PLAN</b>		<b>EXHIBIT</b> <b>1</b>
DATE:	2/11/2004	
REVISION:	6/7/2011 11/10/2020	