




*[Signature]*  
12-7-23

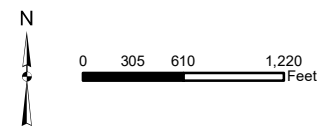
*Brandon M Scott*  
12-20-2023

**Legend**

-  Project Area Boundary
-  Proposed Boundary Extension
-  Existing Zoning Districts

# BROOKLYN/CURTIS BAY

DISCLAIMER: THE CITY OF BALTIMORE MAKES NO WARRANTIES, EITHER EXPRESSED OR IMPLIED, REGARDING THE ACCURACY OF INFO CONTAINED IN THIS MAP. THE MAP IS SOLD AND/OR PROVIDED "AS IS" AND THE CITY WILL NOT BE LIABLE FOR ITS USE OR MISUSE BY ANY PARTY.



## ZONING DISTRICTS

Date:	12/21/82	
Revised:	12/29/04	12/1/11
	3/9/84	10/5/06
	10/28/04	8/2/11

**5**