


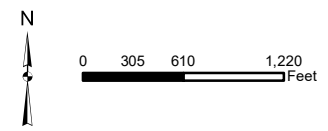


**Legend**

-  Project Area Boundary
-  Proposed Boundary Extension
-  Disposition Lots

# BROOKLYN/CURTIS BAY

DISCLAIMER: THE CITY OF BALTIMORE MAKES NO WARRANTIES, EITHER EXPRESSED OR IMPLIED, REGARDING THE ACCURACY OF INFO CONTAINED IN THIS MAP. THE MAP IS SOLD AND/OR PROVIDED "AS IS" AND THE CITY WILL NOT BE LIABLE FOR ITS USE OR MISUSE BY ANY PARTY.



## LAND DISPOSITION

Date: 12/21/82  
 Revised: 3/9/84 12/1/11  
 4/20/04 9/22/21  
 10/28/04

**4**