

**CITY OF BALTIMORE**  
**ORDINANCE \_\_\_\_\_**  
**Council Bill 22-0226**

---

Introduced by: Councilmember Stokes  
Introduced and read first time: April 25, 2022  
Assigned to: Economic and Community Development Committee

---

Committee Report: Favorable, with amendments  
Council action: Adopted  
Read second time: December 15, 2022

---

**AN ORDINANCE CONCERNING**

**Urban Renewal – Charles North –  
Renewal Area Designation and Urban Renewal Plan**

1  
2  
3 FOR the purpose of repealing the existing Charles/North Revitalization Area Urban Renewal Plan  
4 and replacing it by designating as a “Renewal Area” an area situated in Baltimore City,  
5 Maryland known as Charles North, bounded generally by Falls Road on the west, West  
6 Lanvale Street and Interstate 83 on the south, Calvert Street and Hargrove Street on the east,  
7 and West 22nd Street and West 23rd Street on the north; establishing the objectives of the  
8 Urban Renewal Plan; establishing permitted land uses in the Renewal Area; providing that  
9 where there might be conflict between the provisions of the Urban Renewal Plan and the  
10 provisions of any Planned Unit Development, the provisions of the Planned Unit  
11 Development control; providing review requirements and controls for all plans for new  
12 construction; providing that the provisions of the Baltimore City Zoning Code apply to the  
13 properties in the Urban Renewal Area; establishing controls for off-street parking facilities;  
14 authorizing the conditions for acquisition of properties in the Urban Renewal Area; providing  
15 for review by the Department of Housing and Community Development of development or  
16 rehabilitation plans in the Urban Renewal Area with respect to their conformance with the  
17 provisions of the Urban Renewal Plan; providing for community notification of any permit  
18 application for the development or redevelopment of any property within the boundaries of  
19 the Urban Renewal Area; creating disposition lots and providing for specific controls on  
20 specific lots; providing for the term of the Urban Renewal Plan; providing for community  
21 review of all proposed amendments to the Urban Renewal Plan; making provisions of this  
22 Ordinance severable; approving appendices and exhibits to the Urban Renewal Plan; waiving  
23 certain content and procedural requirements; providing for the application of the Ordinance  
24 in conjunction with certain other ordinances; and providing for a special effective date.

25 BY authority of  
26 Article 13 - Housing and Urban Renewal  
27 Section 2-6  
28 Baltimore City Code  
29 (Edition 2000)

**EXPLANATION:** CAPITALS indicate matter added to existing law.  
[Brackets] indicate matter deleted from existing law.  
Underlining indicates matter added to the bill by amendment.  
~~Strike out~~ indicates matter stricken from the bill by  
amendment or deleted from existing law by amendment.

**Council Bill 22-0226**

**Recitals**

The Urban Renewal Plan for Charles/North Revitalization Area was originally approved by the Mayor and City Council of Baltimore by Ordinance 799, dated October 25, 1982, and last amended by Ordinance 07-574, dated November 27, 2007.

The repeal and replacement of the Urban Renewal Plan for Charles/North Revitalization Area is necessary to:

- (1) update the existing language to match the modernized Baltimore City Zoning Code;
- (2) remove antiquated language that no longer reflects actual neighborhood conditions;  
and
- (3) clarify land use provisions and design guidelines.

Under Article 13, § 2-6 of the Baltimore City Code, no change may be made in any approved renewal plan unless the change is approved in the same manner as that required for the approval of a renewal plan.

**SECTION 1. BE IT ORDAINED BY THE MAYOR AND CITY COUNCIL OF BALTIMORE,** That Ordinance 799, dated October 25, 1982, which established the Charles/North Revitalization Area, as last amended by Ordinance 07-574, dated November 27, 2007, is repealed.

**SECTION 2. AND BE IT FURTHER ORDAINED,** that the area known as Charles North, as more particularly described in Section 3 of this Ordinance, is established.

**SECTION 3. AND BE IT FURTHER ORDAINED,** That the Urban Renewal Area for Charles North is adopted to read as follows:

{Text begins on following page.}

**Council Bill 22-0226**

**URBAN RENEWAL PLAN**

**CHARLES NORTH**

**A. Project Description.**

1. *Charles North Boundary Description.*

The following area described shall be applied as the boundaries of Charles North.

Beginning for the same at the intersection of the center line of the Jones Falls Expressway and the east side of N. Charles Street; thence from said point of beginning and binding on the east side of N. Charles Street northerly to intersect the south side of E. Lanvale Street; thence binding on the south side of E. and W. Lanvale Street westerly to intersect the south side of Falls Road; thence binding on the south side of Falls Road northwesterly to intersect the east side of N. Howard Street; thence binding on the east side of N. Howard Street northerly on an extended line to intersect the north side of W. North Avenue; thence binding on the north side of W. North Avenue westerly to intersect the west property line of Lot 1, Ward 12, Section 5, Block 3600-B; thence binding on said west property line northerly to intersect the south property line of Lot 1A, Ward 12, Section 5, Block 3600-B; thence binding on said south property line westerly to intersect the west property line of said Lot 1A; thence binding on said west property line northerly to intersect the south property line of Lot 1B, Ward 12, Section 5, Block 3600-B; thence binding on said south property line northwesterly on a meandering line to intersect the southwest boundary line of Lot 2, Ward 12, Section 5, Block 3600-B; thence binding on said southwest property line northwesterly to intersect the southwest property line of Lot 1C, Ward 12, Section 5, Block 3600-B; thence binding on said southwest property line northwesterly to intersect the south property line of Lot 2A, Ward 12, Section 5, Block 3600-B; thence binding on said south property line westerly to intersect the southwest property line of said Lot 2A; thence binding on the southwest property line of said Lot 2A northwesterly crossing a 9 foot alley, continuing on the southwest property line of Lot 1/6, Ward 12, Section 5, Block 3607, to intersect the northwest property line of said Lot 1/6; thence binding on the northwest property line of said Lot 1/6 northeasterly to intersect a line extending the southwest property line of Lot 63, Ward 12, Section 5, Block 3607 across a 10 foot alley; thence binding on said southwest property line, as extended, northwesterly, crossing said 10 foot alley to intersect the north property line of said Lot 63; thence binding on the north property line of said Lot 63 easterly to intersect the west side of Huntington Avenue; thence binding on the west side of Huntington Avenue northerly to intersect an extended line of the north property line of Lot 64/68, Ward 12, 3608; thence binding on the extended north property line of said Lot 64/68 easterly to intersect the east property line of said Lot 64/68; thence binding on said east property line southerly to intersect an extended line of the north property line of Lot 16, Ward 12, Section 5, Block 3608; thence binding on said north property line as extended easterly to intersect the west side of N. Howard Street; thence binding on the west side of N. Howard Street northerly to intersect the south side of W. 23rd Street; thence binding on the south side of W.23rd Street easterly to intersect the east side of Mace Street; thence binding on the east side of Mace Street southerly to intersect the north side of W. 22nd Street; thence binding on the north side of W. 22nd Street easterly to intersect the west side of Hargrove Alley; thence binding on the west side of Hargrove Alley southerly to intersect the south side of E. 20th Street; thence binding on the south

**Council Bill 22-0226**

1 side of E. 20th Street westerly to intersect the west side of a 15 foot alley east of Saint  
2 Paul Street; thence binding on the west side of said alley southerly on an extended line  
3 to intersect the north property line of Lot 1, Ward 12, Section 8, Block 3801; thence  
4 binding on the north property line of said Lot 1 easterly to intersect the east property line  
5 of said Lot 1; thence binding on the said east property line southerly on an extended line  
6 to intersect the south side of E. North Avenue; thence binding on the south side of E.  
7 North Avenue westerly to intersect the east side of Saint Paul Street; thence binding on  
8 the east side of Saint Paul Street southerly to intersect the south side of Trenton Street;  
9 thence binding on the south side of Trenton Street easterly to intersect the west side of  
10 Hargrove Alley; thence binding on the west side of Hargrove Alley southerly to intersect  
11 the south side of Federal Street; thence binding on the south side of Federal Street  
12 southeasterly to intersect the east side of N. Calvert Street; thence binding on the east  
13 side of N. Calvert Street southerly to intersect the center line of the Jones Falls  
14 Expressway; thence binding on the center line of the Jones Falls Expressway westerly  
15 and northwesterly to the point of beginning.

16 2. *Defined Terms applicable to the Charles North Urban Renewal Plan only.*

17 The following terms used in this Urban Renewal Plan (“URP”) are defined as  
18 follows:

- 19 a. “City” means the City of Baltimore, Maryland.
- 20 b. “CHAP” means the Commission for Historical and Architectural Preservation  
21 for the City.
- 22 c. “Charles North” means the geographic area located in the City with its  
23 boundaries further described in Part A, Section 1 {“Charles North Boundary  
24 Description”} of this URP.
- 25 d. “CNCA” means the Charles North Community Association, and any successor  
26 organization.
- 27 e. “CNCA Board” means the Board of Directors of CNCA.
- 28 f. “CNCA Members” mean all individuals, business entities, and academic  
29 institutions considered by the CNCA Board to be a member of CNCA.
- 30 g. “Contributing Structure” means any structure that either contributes to the  
31 heritage of Charles North by representing one or more periods of architectural  
32 styles, landscape architecture, is building or construction which has significant  
33 character, interest, or value as part of the development, heritage, or culture of  
34 the City, or provides certain historic or scenic value significant to Charles  
35 North.
- 36 h. “Day” or “days” mean a calendar day.
- 37 i. “Department of Housing and Community Development” or “DHCD” means  
38 the Baltimore City Department of Housing and Community Development.

## Council Bill 22-0226

- 1 j. “Department of Planning” means the Baltimore City Department of Planning.
- 2 k. “Developer” means any individual, business entity, or academic institution  
3 proposing new development, rehabilitation of an existing structure, or a new  
4 use within Charles North under which the terms of this URP would apply.
- 5 l. “Firearm Sales” mean any sale of firearms, such term to include the sale of  
6 any pistol, rifle, shotgun, or any other type of portable gun.
- 7 m. “Landmark Structure” means a specific structure identified as being an  
8 individual historically significant structure that is identified as: (i) associated  
9 with events that have made a significant contribution to the broad patterns of  
10 Baltimore history; (ii) associated with the lives of persons significant in  
11 Baltimore's past; (iii) embodying distinctive characteristics of a type, period,  
12 or method of construction, or that represent the work of a master, or that  
13 possess high artistic values, or that represent a significant and distinguishable  
14 entity whose components may lack individual distinction; or (iv) having  
15 yielded or may be likely to yield information important in Baltimore history.
- 16 n. “Primary street” means any street directly adjacent to (but may be buffered  
17 with landscaping) a structure's exterior front and side walls. For a building  
18 located at the end of a block or any other angled block that has more than one  
19 side with a street directly adjacent to such structure's exterior front and side  
20 wall, each street in such scenario shall be treated as a primary street. No street  
21 directly adjacent to the rear wall of a structure shall be treated as a primary  
22 street.
- 23 o. “URP Area” means that area described as the Charles North Boundary  
24 Description in Part A, Section 1 {“Charles North Boundary Description”} of  
25 this URP.
- 26 p. “Zoning Code of Baltimore City” or “Zoning Code” means Article 32 of the  
27 Baltimore City Code, as enacted and corrected, effective June 5, 2017, by  
28 Ordinances 16-581 and 17-015, and as last amended by Ordinance 21-020,  
29 and as further amended from time to time hereafter.

### 30 3. *Plan Goals.*

31  
32 The primary goal of this URP is to provide requirements and standards designed to  
33 ensure that any new uses and development proposed in Charles North enhance the  
34 viability, stability, attractiveness, and convenience for residents and businesses in  
35 Charles North and of the City as a whole. Additional goals of this URP include:

- 36 a. Protecting the existing architectural and historic fabric of Charles North by  
37 ensuring that the design of new structures, the rehabilitation of existing  
38 structures, and new uses will be consistent with the scale and architectural  
39 design of Charles North's collection of historic buildings;
- 40 b. Establishing a positive and identifiable image for Charles North; and

**Council Bill 22-0226**

- c. Provide an opportunity for the Charles North Community Association or its successor to provide commentary on certain renewal actions taking place within the project area.

**B. Land Use Provisions.**

1. *Allowable Uses.*

In order to meet the plan goals listed in Part A.3 of this URP, all land uses must follow the underlying zoning as listed in the Baltimore City Zoning Code unless expressly prohibited in Part B, Section 2 {"Prohibited Uses"}.

Note: In this URP, all zoning districts referenced herein use the same descriptive terms that are used for the zoning districts in the Zoning Code.

2. *Prohibited Uses.*

The following uses listed in Table 1 that would otherwise be permitted in the Baltimore City Zoning Code, either by right or by conditional use approval from the City, are not permitted within the Charles North URP boundary.

If a box is marked with an "X" in Table 1, the use listed in the far-left column is prohibited in the corresponding zoning category within the Charles North URP.

<b>TABLE 1</b>								
	R-8	C-1	C-2	C-3	C-4	OR-1	TOD-4	I-MU
Animal Clinic							X	
Day-Care Center: Child or Adult						X	⌘	
Kennel				X	X		X	
Medical/Dental Office: 4,000sq. ft. or greater		X	X	X	X	X	X	X
Motor Vehicle Service and Repair: Minor (Fully Enclosed Structure)			X					
Motor Vehicle Service an Repair: Minor (Outdoor Vehicle Storage)			X					
Retail: Big Box Establishment				X	X			
Rooming House (Any Size)	X					X		
Retail Goods Establishment: Firearm Sales	X	X	X	X	X	X	X	X
Taverns: Fire Rated Capacity of 800 or more persons		X	X	X	X		X	
Lodge or Social Club	X			X	X			

## Council Bill 22-0226

### 3. *Nonconforming Use.*

Legally established nonconforming uses will be allowed to continue under the provisions outlined in the Zoning Code of Baltimore City.

## C. **Review of Developer's Plans.**

### 1. *City Review.*

- a. The Department of Housing and Community Development and the Department of Planning specifically reserve the right to review and approve the Developer's plans and specifications for new development and rehabilitation (including parking lots) within the URP Area with respect to their conformance with the provisions of the URP and in order to achieve harmonious development of the URP Area. Such review and approval may take into consideration, but shall not be limited to, the suitability of the site plan, architectural treatment, building plans, elevations, materials and colors, construction details, access, parking, loading, landscaping, identification signs, exterior lighting, refuse collection details, streets, sidewalks, and the harmony of the plans with the surroundings.
- b. If at any time any portion or all of the URP Area is designated as a local historic district by the Commission for Historical and Architectural Preservation ("CHAP"), any application for new construction or rehabilitation on any property located in the designated local historic district may no longer be subject to the design regulations set forth in this URP, but rather, subject to any and all guidelines established by CHAP for development within the local historic district.

### 2. *Design Objectives.*

- a. Appendix C, attached hereto, provides guidelines intended to enhance, preserve, and protect the unique character of Charles North by respecting the integrity and architecture of each building and its setting. These design guidelines encourage rehabilitation and new construction projects to be compatible with the character of the Charles North neighborhood and specifically address:
  - i. rehabilitation of existing structures;
  - ii. residential structures; and
  - iii. non-residential structures.
- b. These guidelines do not apply to any structure located within an industrial zoned area designated as such by the Zoning Code of Baltimore City. Any use of the term "historic" in Appendix C refers to any structure, material, design, or technique dating prior to 1960. Additionally, the following design objections shall apply to all new construction and renovation in the URP Area:
  - i. Each building unit, whether existing or proposed, must be an integral element of the overall site design and must reflect and complement the character of the surrounding area.

## Council Bill 22-0226

- 1                   ii. Non-residential buildings must be located in a manner that is compatible  
2                   with the surrounding living areas, and organized in a manner that  
3                   incorporates both employee and customer physical requirements. Building  
4                   façades shall be complementary to those adjacent.

5                   3. *Parking Design Objectives.*

- 6                   a. Off-street parking areas must be designed with careful regard given to orderly  
7                   arrangement, landscaping, ease of access, and as an integral part of the total site  
8                   design.
- 9                   b. All parking areas must be screened from adjacent streets. Screening shall consist  
10                  of a masonry wall or durable fence, or combination thereof, not less than 4 feet in  
11                  height. Instead of a wall or fence, a compact evergreen hedge of not less than 4  
12                  feet in height at the time of original planting may be used. Screening and  
13                  landscaping shall be maintained at all times in good condition.
- 14                  c. Vehicular access to the parking areas must be direct and not in conflict with  
15                  vehicular movement which serves the various uses within the site. Ingress and  
16                  egress points must be well distanced from intersections to avoid congestion and  
17                  interference with traffic.

18                  4. *Landscape Design Objectives.*

19                  A coordinated landscape program must be developed covering the URP Area to  
20                  incorporate the landscape treatment for open space, streets, and parking areas into a  
21                  coherent and integrated arrangement. Landscaping shall include trees, shrubbery and,  
22                  planting in combination with related paving and surface treatment.

23                  5. *Evaluation Criteria to Meet Design Objectives.*

24                  When reviewing applications for new development or renovations to an existing  
25                  structure, the following criteria must be evaluated by the URP administrator.

- 26                  a. Scale - The term “scale” in the context of this URP refers to a structure’s size in  
27                  relationship to another structure. For the purposes of determining if the scale of a  
28                  structure is acceptable or not, the URP administrator must compare the height and  
29                  width of the subject construction/renovation with the height and width of all other  
30                  structures along both sides of the primary street on the immediate block of the  
31                  subject construction/renovation.
- 32                  b. Proportion - The term “proportion” in the context of this URP refers to the visual  
33                  effect of the relationships of the various structures and spaces that make up an  
34                  entire block within the URP Area. While scale looks at a structure’s size as  
35                  compared to other structures, proportion looks at a structure’s size in comparison  
36                  to the relevant block as a whole. For the purposes of determining if the proportion  
37                  of a structure is acceptable or not, the URP administrator must review the subject  
38                  construction/renovation in relation to the entire block in which it is located.  
39



## Council Bill 22-0226

- 1 c. Integration with building - The term “integration with building” in the context of  
2 this URP refers to the subject construction or renovation being successfully  
3 designed to integrate building systems, materials, and products to create a unified  
4 whole that achieves the desired functional purpose. For the purposes of  
5 determining if the integration of building is acceptable or not, the URP  
6 administrator must review Developer’s plans to determine if the structure’s design  
7 integrates building systems, materials, and products as effectively as possible  
8 while achieving the desired functional purpose.
- 9 d. Neighborhood context - The term “neighborhood context” in the context of this  
10 URP refers to the relation of a structure’s design within the context of the URP  
11 Area. For the purposes of determining if the neighborhood context is acceptable or  
12 not, the URP administrator must assess the physical, socio-economic,  
13 environmental, and institutional points of views of CNCA components of the  
14 subject construction or renovation.

### 15 6. *Demolition.*

16 All applications for demolition permits must be submitted to the Department of  
17 Housing and Community Development. If DHCD finds the proposed demolition is  
18 consistent with this URP, the Housing Commissioner must authorize the issuance of  
19 the necessary permit. If the Housing Commissioner finds that the proposal is  
20 inconsistent with this URP and therefore denies the issuance of the permit, the  
21 Housing Commissioner must seek approval from the Board of Estimates to acquire  
22 for and on behalf of the Mayor and City Council of Baltimore, the subject property, in  
23 whole or in part, by purchase, lease, condemnation, gift, or other legal means for the  
24 renovation, rehabilitation, and disposition thereof. In the event that the Board of  
25 Estimates does not authorize the acquisition, the Housing Commissioner, must,  
26 without delay issue the demolition permit.

27 ~~Demolition may not commence until appropriate permits are acquired, unless the~~  
28 ~~Department of Housing and Community Development determines that immediate~~  
29 ~~demolition is necessary to protect the public interest.~~

### 30 7. *Community Notification.*

31 Within 2 business days upon receipt of a permit application for significant exterior  
32 changes or new construction within the Charles North URP area, the permit reviewer  
33 shall make best efforts to notify the Charles North Community Association  
34 (“CNCA”), or a successor organization, of the permit number and description. The  
35 CNCA may provide comments regarding the permit, but the comments provided do  
36 not have any bearing on the permit reviewer’s decision to approve or disapprove a  
37 permit.

**Council Bill 22-0226**

1           8. *Developer’s Obligations.*

2           No Developer may enter into, execute, or be a party to any agreement that restricts the  
3           sale, lease, use, or occupancy of the property, or any part thereof, upon the basis of  
4           race, color, national origin, religion, sex (including pregnancy, sexual orientation,  
5           gender identity, or transgender status, age (over 40), disability, genetic information,  
6           marital status, political affiliation, or status as a parent. Rather, all such agreements  
7           must include a non-discrimination clause and the City of Baltimore must be named as  
8           a beneficiary of such covenant and be entitled to enforce it. The Developer must  
9           comply with all applicable laws, in effect from time to time, prohibiting  
10          discrimination or segregation. The Developer may not devote any property, in part or  
11          in whole, to those uses restricted by this URP.

12          9. Issuance of a Waiver.

13           The Commissioner of the Department of Housing and Community Development may,  
14           at any time, issue a waiver from any provision of the Renewal plan if, after  
15           consideration, a waiver is determined by the Commissioner to be in the best interest  
16           of the development or redevelopment of the land. Upon receipt of a waiver request  
17           the Commissioner shall provide written notice and a copy of the waiver request to the  
18           Charles North Community Association, or their successor organization. Before a  
19           waiver may be issued by the Commissioner the Charles North Community  
20           Association or any successor organizations shall have 3 weeks from the date of the  
21           notice to provide comments on the waiver request to the Commissioner. If the  
22           Charles North Community Association or any successor organization fails to provide  
23           comments on the waiver request within the 3 week term it shall be presumed that the  
24           waiver request is satisfactory.

25          **D. Other Provisions Necessary to Meet Requirements of State and Local Laws.**

26           All appropriate provisions of the Zoning Code of Baltimore City apply to all properties in  
27           the URP Area. In addition, the Design and Maintenance Guidelines contained in  
28           Appendices B and C, apply to all properties in the URP area. ~~In the event of a conflict~~  
29           ~~between the Zoning Code of Baltimore City and the Design and Maintenance Guidelines,~~  
30           ~~the Design and Maintenance Guidelines prevail.~~

31          **E. URP Term.**

32           The provisions and requirements of this Urban Renewal Plan, as it may be amended from  
33           time to time, are in full force and effect until ~~December 31, 2022~~ December 31, 2030.

**Council Bill 22-0226**

**F. Procedures for Amendments to the URP.**

Either the Department of Housing and Community Development or the Department of Planning must submit to the Charles North Community Association (“CNCA”), for its review and comments, all proposed amendments to the URP. Amendments to the URP must be submitted to the CNCA no later than at the same time the proposed amendments are submitted to the Director of the Department of Planning and the Department of Housing and Community Development. The written comments and recommendations from the CNCA must be submitted to the Department of Housing and Community Development no later than 3 weeks after the proposed amendments to the URP have been submitted to the CNCA, otherwise, it is presumed the proposed amendments are approved satisfactory. Prior to passage of any ordinance amending the URP, a public hearing must be held. The CNCA must receive, at least ten days prior to such hearing, written notice from the City of the time and place of the hearing.

**G. Separability.**

If any part in or of this URP is judicially determined to be invalid, the remaining provisions and the application of such provisions shall not be affected thereby, it being hereby declared that the remaining provisions of this URP without the invalid part, would have been adopted and approved.

**H. Applicability.**

If a Planned Unit Development is approved within the boundaries of the Charles North URP, the Planned Unit Development shall be the governing land-use document, and the terms of this URP shall no longer be applicable within the area of such Planned Unit Development. If a provision of this URP is in conflict with a provision of the Zoning Code of Baltimore City or any other applicable law regarding building, electrical, plumbing, health, fire or safety standards, the provision that establishes the higher standard for the protection of the public health and safety shall prevail. Nothing in this URP may be construed to supersede the requirements or procedures for public notices and public hearings, otherwise required by applicable law.

{Appendices begin on the following page.}

**Council Bill 22-0226**

**APPENDIX A: Contributing Structures and Landmark Structures.**

The addresses of Contributing Structures identified within the City and National Historic Districts that are located within Charles North are listed below. The goals for Contributing Structures are:

- a. retain the historical and architectural integrity of existing structures;
- b. if demolition is necessary for new development, encourage the preservation of the front section, or front walls of the existing buildings on the site; and
- c. ensure that the rehabilitation of existing Contributing and Landmark Structures in Charles North is consistent with the Artistic Expression Guidelines in Appendix B, and the Design Guidelines in Appendix C.

Locations of Contributing Structures are shown on Exhibit 3 with addresses as follows:

1525 N. Charles Street	3-9 W. North Avenue
1701-1717 N. Charles Street	8-34 W. North Avenue
1800-1802 N. Charles Street	100-108 W. North Avenue
1816-1820 N. Charles Street	113 W. North Avenue
1819-1825 N. Charles Street	1 E. North Avenue
1901 N. Charles Street	30 E. North Avenue
2100-2118 N. Charles Street	
2100 Block N. Charles Street (odd side)	1501-1535 St. Paul Street
	1601-1629 St. Paul Street
1900 N. Howard Street	1700-1734 St. Paul Street
	1701-1731 St. Paul Street
5-7 E. Lafayette Avenue	1800-1830 St. Paul Street
12-20 E. Lafayette Avenue	1801-1815 St. Paul Street
	1900 Block St. Paul Street (even side)
1801-1805 Lovegrove Street	1913-1933 St. Paul Street
	2001-2015 St. Paul Street
1800-1818 Maryland Avenue	2100 Block St. Paul Street (even and odd side)
1900 Maryland Avenue	
2019-2031 Maryland Avenue	
2100-2126 Maryland Avenue	10-20 E. 21st Street
2117-2133 Maryland Avenue	17-37 E. 21st Street
2029-2031 St. Paul Street	19-23 E. 22nd Street
2020-2030 St. Paul Street	

{Appendix A continues on following page.}

**Council Bill 22-0226**

1 Locations of Landmark Structures are shown on Exhibit 4 with addresses as follows:

- 2 1800-1802 N. Charles Street
- 3 1819-1825 N. Charles Street
- 4 1901 N. Charles Street
  
- 5 1900 Block N. Howard Street (even side)
  
- 6 5-7 E. Lafayette Avenue
- 7 111-115 E. Lafayette Avenue
  
- 8 1 E. North Avenue
- 9 10 E. North Avenue
- 10 21 E. North Avenue
- 11 30 E. North Avenue
- 12 3-9 W. North Avenue
- 13 8-34 W. North Avenue
- 14 25-33 W. North Avenue
- 15 29-31 E. North Avenue
- 16 100 W. North Avenue
- 17 100 E. North Avenue
- 18 120 W. North Avenue
  
- 19 1500-1535 St. Paul Street
- 20 1900 Block St. Paul Street (even side)
- 21 2001-2013 St. Paul Street

22 {End of Appendix A. Appendix B begins on the following page.}

**APPENDIX B: Guidelines for Artistic Expression.**

In order to promote arts-based revitalization and artistic expression within Charles North, the following general guidelines apply to all properties in Charles North that are not located within an R-8 or OR-1 zoning district. These general guidelines are in place to encourage and accomplish the preservation of structures, including, but not limited to, Contributing Structures and Landmark Structures, while encouraging a dynamic artistic expression in new construction and renovation.

*General Guidelines for Artistic Expression.*

- a. Alterations made for arts-based projects should be reversible and should not damage original, historic architectural features.
- b. Paint colors and schemes should be reversible and allow for a broad range of colors and schemes as long the paint scheme does not overwhelm the historic character of the immediate surrounding area.
- c. Architectural features that are part of primary facades should not be altered, covered over, or diminished by arts-based projects.
- d. Decorative details and appendages such as gargoyles, on facades should be according to their contribution or alignment with artistic expression objectives. These appendages should be affixed into mortar joints to avoid damage to masonry.
- e. New construction must be compatible with the historic character of Charles North; nevertheless, design that meets established artistic expression goals which include bold, dynamic, and contemporary architecture, features, and finishes which contribute to the fabric of the arts and entertainment component of Charles North is encouraged.

*Sculpture.*

- a. The use of sculpture throughout Charles North is encouraged.
- b. Avoid drilling into or removing historic masonry features.
- c. Attach sculpture to buildings through mortar joints.

*Murals.*

- a. Side facades of structures are appropriate for murals as long as they do not conceal historically significant architectural details such as cornices, bay windows, or decorative terracotta.
- b. Murals should be painted on previously painted surfaces to avoid the destruction of historic brickwork. Murals should be painted using materials that can be removed without using destructive methods such as sandblasting.

{End of Appendix B. Appendix C begins on the following page.}

## Council Bill 22-0226

### APPENDIX C: Charles North Design Guidelines — General.

#### Purpose:

These design guidelines are meant to ensure sensible and harmonious design in both rehabilitation and new construction in the URP Area. These guidelines are designed to ensure that all new development in Charles North contributes to the overall quality, design, and historic character of the URP Area.

#### General Principles:

1. Rehabilitation should be consistent with the original character of the building and other structures on the street.
- ~~2. Buildings should be embellished in a manner consistent with the character of the neighboring buildings.~~
- ~~3. Buildings should enclose the block, reinforcing traditional block patterns and enhancing the urban character of streets and open spaces.~~
- ~~4. New buildings must be designed to enhance the public realm, with emphasis on well-defined, properly oriented pedestrian entrances and well composed and articulated façades.~~
2. Generally, buildings should create a solid block face, reinforcing traditional block patterns and enhancing the urban character of streets and open spaces.
3. New buildings must be designed to enhance the public realm, with main entrances facing the street.
4. New buildings must be designed with well composed and articulated facades.
5. Alleys shall be intimate, well designed spaces for service needs, reinforcing the primary public role of the streets.

#### General Guidelines:

1. ~~Roof~~ It is recommended that roof top equipment should be shielded from street views with screening that is integral to the building façade and does not appear to be roof top screening.
- ~~Where visible~~ When possible, utilities should be painted to blend into the background.
- ~~Ancillary~~ It is recommended that ancillary structures, such as trash enclosures, are to be integrated into the landscape and screened from public view with shrubs, hedges, fences, walls or a combination of those elements. Trash enclosures and screening should blend in with the landscape and surrounding environment. ~~Trash enclosures are not allowed in front or side yards~~ When possible, trash enclosures should be located in back yards or rear alleyways.

## Council Bill 22-0226

- 1 4. ~~Mechanical~~ It is recommended that mechanical units, such as air conditioning and similar  
2 other mechanical equipment, should also be screened from public view using similar  
3 methods. ~~Air~~ It is recommended that air conditioning units should not be placed in front  
4 windows unless there is no other placement option.
- 5 5. Mobility impaired ramps: When mobility impaired ramps are necessary, ~~they should be~~  
6 ~~attached to the back or side of a residence. Side ramps that are visible from the street~~  
7 ~~should incorporate~~ it is recommended that they include the same architectural style as  
8 front porches. Two sets of rails should be provided: (a) a grab rail parallel to the ramp to  
9 assist the user and (ii) a level handrail to relate the addition to its context.

### 10 Rehabilitation Guidelines – In General:

#### 11 *Front and side walls.*

- 12 1. ~~Original~~ When possible original brick walls shall be retained. ~~Unpainted brick should~~  
13 ~~remain so. When repairing or repointing brick walls, every effort should be made to~~  
14 ~~use the least abrasive method possible (no sandblasting) and to duplicate the original~~  
15 ~~style and color of mortar and replacement brick~~ When possible, unpainted brick  
16 should remain unpainted. When repairing or repointing brick property owners must  
17 use those methods outlined in the NPS Preservation Brief. When repointing brick all  
18 new mortar must match the historic color, texture, composition, and tooling of the  
19 original mortar.
- 20 2. Painting formstone is permitted ~~and encouraged.~~
- 21 3. Vinyl siding, stucco, exposed concrete block, and exposed pressure treated wood are  
22 not appropriate materials for ~~building fronts~~ facades. Façades that are not readily  
23 visible from the street may be covered in stucco or fiber cement board.
- 24 4. Unused elements on the front of a building, such as abandoned sign brackets, unused  
25 mechanical equipment, and empty electrical conduits, must be removed. If openings  
26 on the wall are created by such removal, infill material should match the existing wall  
27 material. If the existing wall is composed of more than one materials, painting is a  
28 recommended solution.
- 29 5. For structures located in either the OR-1 or the R-8 districts, facades should only be  
30 painted in areas already painted ~~and in a traditionally historical color.~~

#### 31 *Cornices.*

- 32 1. Cornice shape, size, profile and details such as dentils, brackets, modillions, should be  
33 retained. Replacement details should match the original design as closely as possible.
- 34 2. ~~Vinyl or aluminum siding should not cover the cornice.~~



## Council Bill 22-0226

### *Front, side and rear yard fencing.*

1. Rear yard fencing facing an alley for privacy or screening is permitted in rear yards to a maximum height as allowed per the Zoning Code of Baltimore City. Any area above 48 inches must incorporate a change in articulation and have a transparency of 30% or greater when facing public spaces. Acceptable materials include high quality wood, vinyl, plastic wood composite (i.e. trex), and masonry compatible with the architectural guidelines contained herein. Stockade fencing is not permitted.
2. ~~Paint~~ It is recommended that paint or stain colors for rear yard fencing should be compatible with the color of the building to which it is attached, as well as with surrounding buildings and fences.
3. Front yard fencing may be : (i) constructed with wood or iron material; and (ii) no higher than 48 inches. Chain link fencing is not allowed in the front yard.

### *Additions or garages.*

1. Additions and garages visible from any primary street must be designed to be compatible with the architecture of the existing residence through the same or similar incorporation of materials.
2. Garages shall be accessed from the rear alley when possible.

### *Windows and doors.*

1. Retaining original windows, doors, and stained-glass transoms is encouraged.
2. Replacement windows and doors must be sized to fit the original opening.
3. The style of replacement windows and doors should be compatible with the original window and door style where possible or to other houses in the row.

## Rehabilitation Guidelines – Residential Structures:

### *Building form and placement.*

1. All residential buildings are to face the street.
2. Building setbacks shall follow the historic setback pattern on the street or allow adequate space for an individual stoop, steps, and plantings, as well as street trees. Additionally, building setbacks must align with all City and State zoning and housing law and regulations.
3. Mid-block gaps are not permitted within a row of townhouses.

### *Roofs.*

1. The roofline of buildings should be compatible with other houses in the row and comply with the Baltimore Zoning Code.

## Council Bill 22-0226

- 1 2. Front building walls should ~~end with original cornices or new cornices consistent with~~  
2 ~~the scale and design of other houses in the row~~ capped with original or new cornices.
- 3 3. Roof decks, where permitted, should ~~be set back from the front of the house and be as~~  
4 ~~inconspicuous as possible~~ follow the Baltimore City Design Manual, as it may be  
5 amended from time to time.

### 6 *Fenestration.*

- 7 1. ~~Front~~ It is recommended that front entry doors should face the street or public open  
8 space. Front entry doors should be distinctive to enhance building façades.
- 9 2. A minimum of 30% of the linear horizontal dimension of the façade of each floor  
10 shall be windows or openings.
- 11 3. Openings: If residential buildings are designed in a traditional style, openings must be  
12 vertical in proportion and consistent with ~~nearby historical styles~~ adjacent buildings.

### 13 *Walls.*

- 14 1. ~~Front façades of attached houses must be made of brick.~~
- 15 2. ~~Brick colors should be consistent with Baltimore traditions in a standard modular~~  
16 ~~size.~~

17 Front facades of attached houses must be consistent with the materials of the houses on  
18 the shared block.

### 19 *Garages.*

- 20 1. Garages visible from any primary street must be designed to be compatible with the  
21 architecture of the accompanying residence through the use of same or similar  
22 incorporation of materials.
- 23 2. Garages shall be accessed from the rear alley.

## 24 Rehabilitation Guidelines – Non-Residential Structures:

### 25 *Building Façades.*

- 26 1. All defective structural and decorative elements of building fronts and sides,  
27 including storefronts, windows, doors, and cornices, shall be repaired or replaced in a  
28 ~~workmanlike~~ skilled manner. Original or matching materials should be used wherever  
29 possible.
- 30 2. All brick walls and natural stone walls shall be kept clean, repaired, and repointed as  
31 required. Cleaning of masonry façades by means of sandblasting shall not be  
32 permitted. Brick walls that are not painted shall remain unpainted. Painted brick walls  
33 shall be painted a color that is compatible with the colors of the neighboring  
34 structures.

## Council Bill 22-0226

- 1 3. No new formstone, stucco, metal or wood siding, or exterior finishes shall be  
2 permitted over brick wall surfaces. All such existing siding and finishes that are  
3 defective over 10 percent of their area shall be repaired. If an existing covering is  
4 more than 50 percent defective, it shall be removed and the walls behind them  
5 restored.
- 6 4. Existing metal siding which is undamaged, structurally sound, and permissible under  
7 the Baltimore City Building Code may be retained.
- 8 5. All metal siding that remains shall be kept clean, in a state of good repair, and in a  
9 color compatible with the colors of the neighboring structures.
- 10 6. All miscellaneous elements on the exterior walls of the structures such as empty  
11 electrical boxes, conduits, pipes, unused sign brackets, etc., shall be removed.
- 12 7. Side walls shall be finished in a manner that is harmonious with the front of the  
13 building.

### 14 *Storefronts.*

- 15 1. New storefronts that project beyond the original property line of the commercial  
16 properties are not permitted.
- 17 2. Show windows, entrances, signs, lighting, sun protection, security grilles, etc., shall  
18 be compatible, harmonious and consistent with the original scale and character of the  
19 structures.
- 20 3. ~~Enclosures~~ It is recommended that enclosures and housing for security grilles and  
21 screens shall be as inconspicuous as possible and compatible with other elements of  
22 the façade. ~~Creative~~ Decorative artistic and custom security grilles that appear more  
23 ~~like art than security devices~~ are encouraged.
- 24 4. All exposed portions ~~of the grille, screen or enclosure that are normally painted, and~~  
25 ~~all portions~~ which require painting to preserve, protect, or renovate the surface shall  
26 be painted.
- 27 5. ~~Solid~~ Unless a building is vacant or abandoned solid or permanently enclosed or  
28 covered storefronts shall not be permitted.
- 29 6. ~~Show windows shall not be painted for advertising purposes but may be painted with~~  
30 ~~lettering for authorized identification of the place of business.~~

### 31 *Windows.*

32 All window openings shall have the same heights and width they did at the time that the wall  
33 in which the openings are located was originally built. Filling in these openings at the top,  
34 bottom, or sides is not permitted. The following additional requirements shall apply:

## Council Bill 22-0226

- 1 1. All windows must be tight-fitting and have sashes of proper size and design. Sashes  
2 with rotten wood, broken joints or loose mullions or muntins shall be repaired or  
3 replaced with glass or other approved transparent material, and all exposed wood  
4 shall be repaired and painted.
- 5 2. Window openings in upper floors of the front of the building shall not be filled or  
6 boarded up on the exterior. Windows in unused area of the upper floors may be  
7 backed by a solid surface on the inside of the glass. Window panes shall not be  
8 painted.
- 9 ~~3. Window openings in sides of buildings that are filled or boarded on the date of~~  
10 ~~enactment of this Ordinance are permitted to remain for no more than one year.~~  
11 ~~During this period, the filled or boarded openings shall be treated in a manner that is~~  
12 ~~compatible and harmonious with the façade in which they are located and shall be~~  
13 ~~maintained in good condition.~~

### 14 *Roofs.*

- 15 1. Chimneys or any other auxiliary structures on roofs shall be kept clean and in good  
16 repair.
- 17 2. Roof mounted structures for the support of signs, billboards, etc., are not permitted.
- 18 3. Any mechanical equipment placed on a roof shall be so located as to be hidden from  
19 view from any primary street and to be as inconspicuous as possible from other  
20 viewpoints. Otherwise, it is recommended that such equipment shall be screened with  
21 suitable elements of a permanent nature and finish. Where such screening is  
22 unfeasible, equipment shall be installed in a neat, presentable manner, and shall be  
23 painted so as to minimize its visibility.

### 24 Compliance.

25 No alteration or improvement work may be undertaken that does not conform with the  
26 requirements herein unless the requirements have been waived by the Department of Housing  
27 and Community Development.

### 28 Design Review and Approval.

29 Designs for all building improvement, modifications, repair, rehabilitation or painting  
30 concerning the exterior of the existing buildings, their show windows, and for all signs, must be  
31 submitted to the Department of Housing and Community Development and the Department of  
32 Planning. Approval by the Department of Planning required before proceeding with the work.



## Council Bill 22-0226

### APPENDIX D: Charles North Design Guidelines — Contributing Structures.

#### Purpose:

These design guidelines are intended to compliment the General Charles North Design Guidelines in Appendix C but with stricter guidelines for Contributing Structures on five specific exterior areas: doors, windows, electrical machinery, cornices, and paint. Both sets of design guidelines should be considered together with the following guidelines applicable only to Contributing Structures. These design guidelines are designed to ensure that all work on Contributing Structures continues to contribute to the overall quality, design, and historic character of the URP Area.

#### Design Guidelines – Contributing Structures:

##### *Doors.*

1. Outside vestibule doors on rowhouses should be retained and maintained in good condition.
2. The installation of plastic, canvas, or metal strip awnings over doorways that detract from the character and appearance of the building is discouraged.

##### *Windows.*

1. Replacement windows must be compatible with the design, character, and scale of the existing structure.
2. Windows not facing a public street may be closed up only with permission from the City Fire Department. Windows approved for closing must be completely removed from the building and replaced with material that ~~has been approved by the Department of Planning prior to installation~~ is consistent with the building facade and adjacent buildings.
3. Windows facing a public street or are part of the building entrance must be glazed with clear glass. None of these windows may be glazed with any type of sheet plastic or constructed of glass brick.
4. Replacement windows must maintain the same strong horizontal and vertical alignment found in the existing traditional buildings in the URP Area and maintain historic proportions of the internal divisions within the windows themselves.
5. All show window elements for a commercial use must be located below the building's second floor windows.

##### *Electrical Machinery.*

1. ~~Window~~ It is recommended that window air-conditioning units ~~may~~ not be placed in any window facing a primary street.





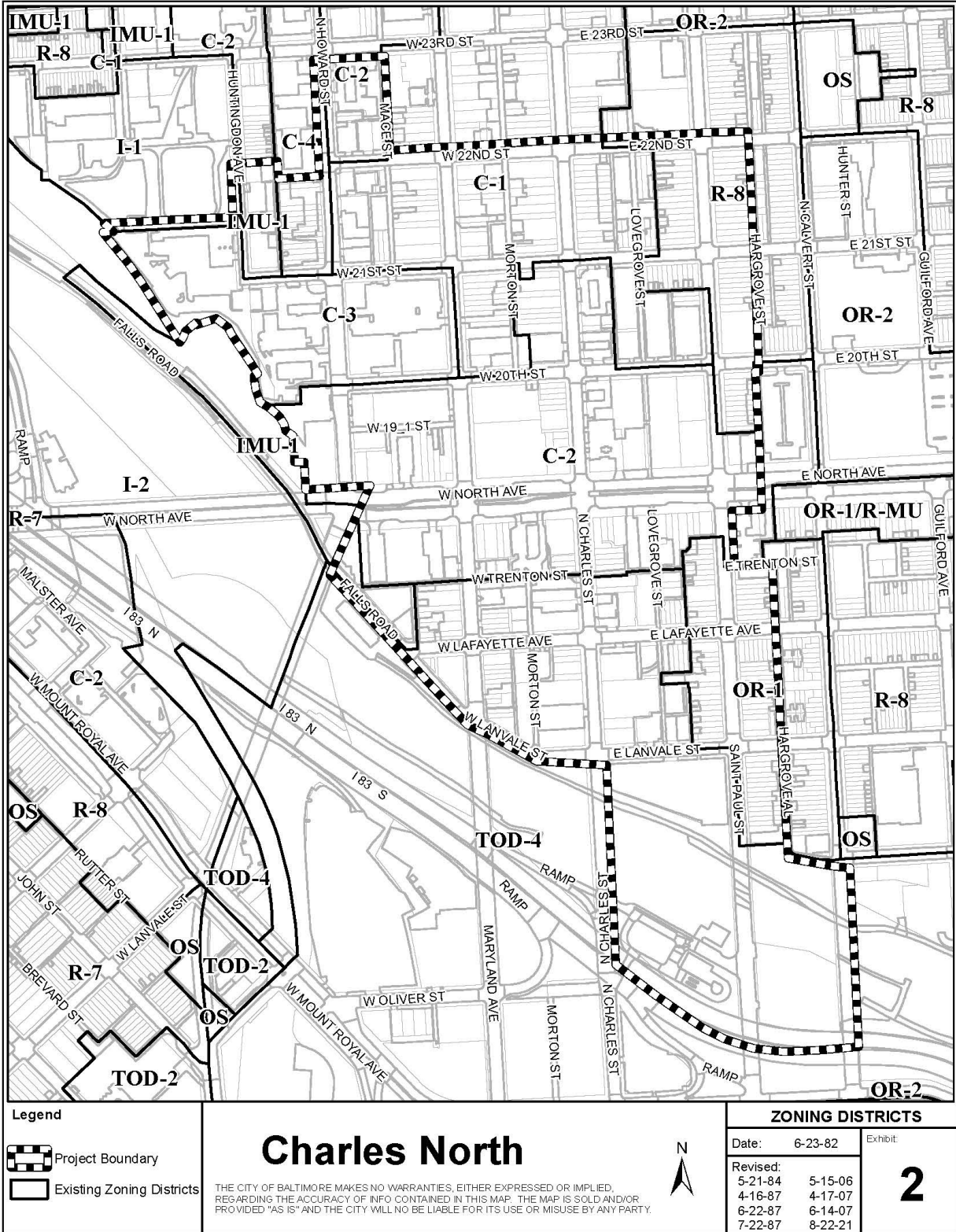


**Council Bill 22-0226**



**1 EXHIBIT 2: Zoning Districts Map**

2 Dated: June 23, 1982

3 Last revised August 22, 2021



**Legend**

	Project Boundary
	Existing Zoning Districts

**Charles North**

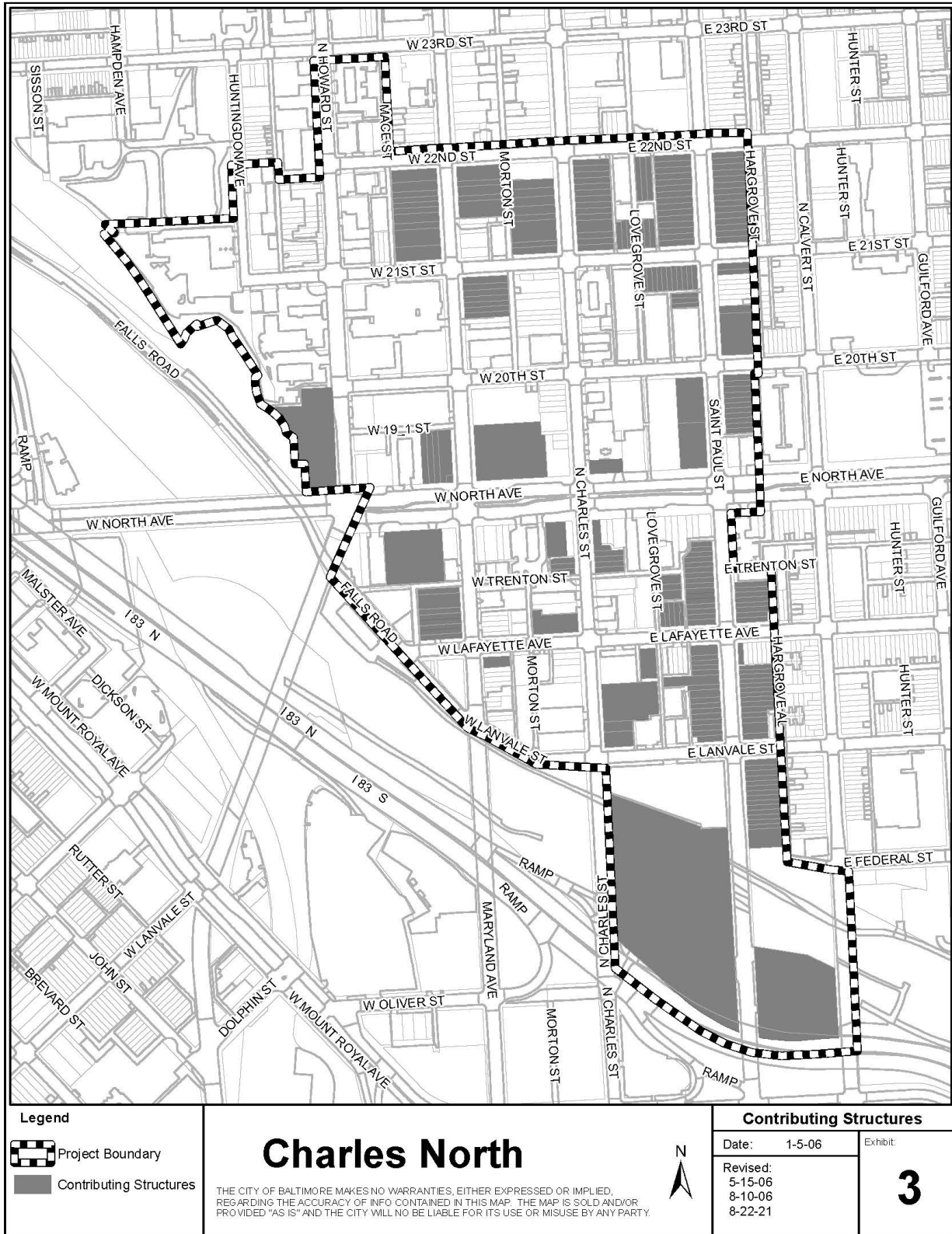
THE CITY OF BALTIMORE MAKES NO WARRANTIES, EITHER EXPRESSED OR IMPLIED, REGARDING THE ACCURACY OF INFO CONTAINED IN THIS MAP. THE MAP IS SOLD AND/OR PROVIDED "AS IS" AND THE CITY WILL NO BE LIABLE FOR ITS USE OR MISUSE BY ANY PARTY.



ZONING DISTRICTS		Exhibit
Date:	6-23-82	
Revised:	5-21-84	
	4-16-87	
	6-22-87	
	7-22-87	
	5-15-06	
	4-17-07	
	6-14-07	
	8-22-21	

1 **EXHIBIT 3: Contributing Structures Map**

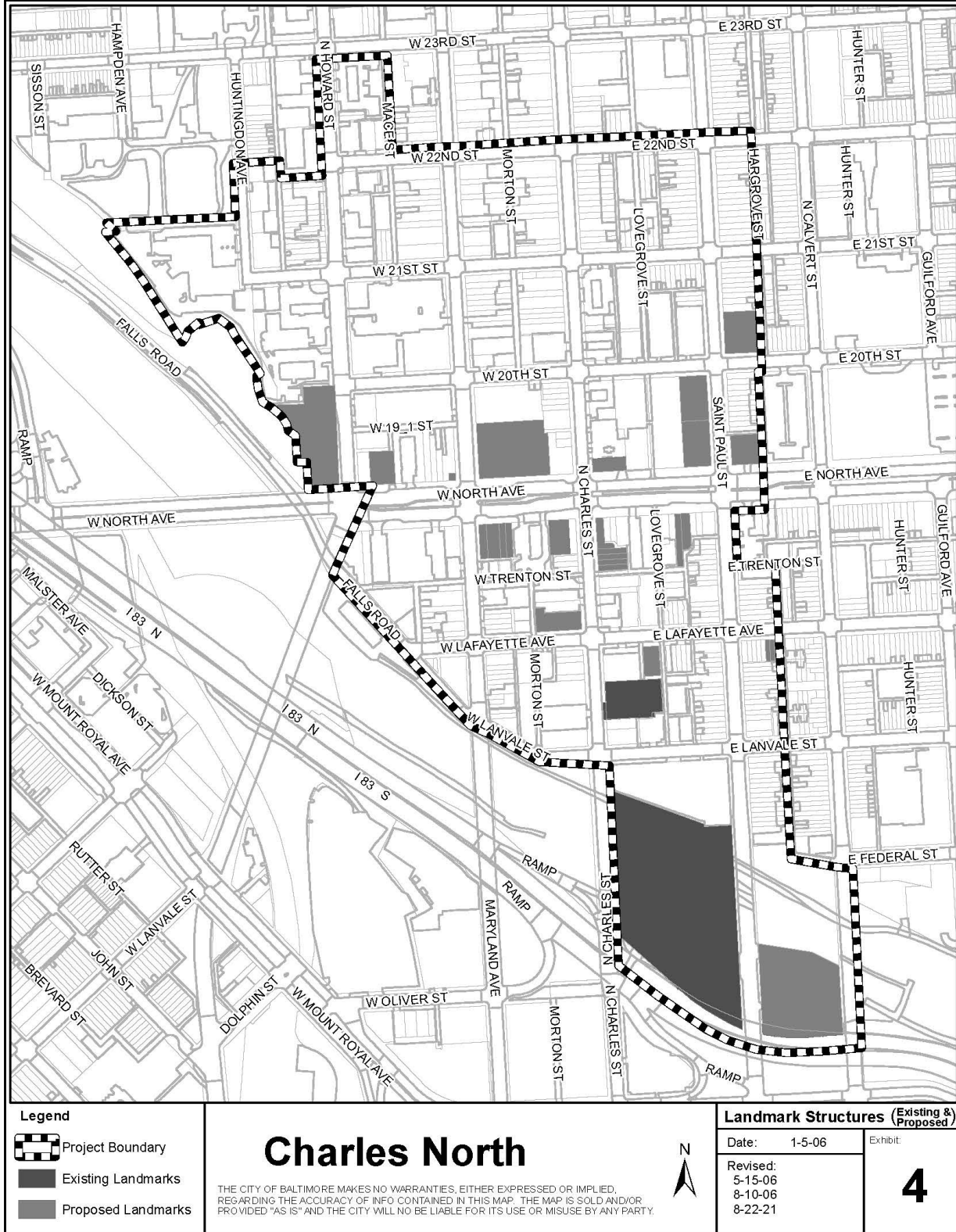
2 Dated: January 5, 2006  
 3 Last revised August 22, 2021



1 **EXHIBIT 4: Landmark Structures Map**

2 Dated: January 5, 2006

3 Last revised August 22, 2021



Council Bill 22-0226

URBAN RENEWAL PLAN

CHARLES NORTH

TABLE OF CONTENTS

1

2

3

4 A. Project Description.. . . . . - 3 -

5 1. *Charles North Boundary Description.* . . . . . - 3 -

6 2. *Defined Terms applicable to the Charles North Urban Renewal Plan only.* . . . . . - 4 -

7 3. *Plan Goals.* . . . . . - 5 -

8 B. Land Use Provisions. . . . . - 6 -

9 1. *Allowable Uses.* . . . . . - 6 -

10 2. *Prohibited Uses.* . . . . . - 6 -

11 TABLE 1 . . . . . - 6 -

12 3. *Nonconforming Use.* . . . . . - 7 -

13 C. Review of Developer’s Plans.. . . . . - 7 -

14 1. *City Review.* . . . . . - 7 -

15 2. *Design Objectives.* . . . . . - 7 -

16 3. *Parking Design Objectives.* . . . . . - 8 -

17 4. *Landscape Design Objectives.* . . . . . - 8 -

18 5. *Evaluation Criteria to Meet Design Objectives.* . . . . . - 8 -

19 a. *Scale* . . . . . - 8 -

20 b. *Proportion* . . . . . - 8 -

21 c. *Integration with building* . . . . . - 9 -

22 d. *Neighborhood context* . . . . . - 9 -

23 6. *Demolition.* . . . . . - 9 -

24 7. *Community Notification.* . . . . . - 9 -

25 8. *Developer’s Obligations.* . . . . . - 10 -

26 D. Other Provisions Necessary to Meet Requirements of State and Local Laws. . . . . - 10 -

27 E. URP Term. . . . . - 10 -

28 F. Procedures for Amendments to the URP. . . . . - 11 -

29 G. Separability. . . . . - 11 -

30 H. Applicability. . . . . - 11 -

**Council Bill 22-0226**

**TABLE OF CONTENTS**

{Continued}

1

2

3 APPENDIX A: Contributing Structures and Landmark Structures..... [- 12 -](#)

4 APPENDIX B: Guidelines for Artistic Expression..... [- 14 -](#)

5 APPENDIX C: Charles North Design Guidelines — General. .... [- 15 -](#)

6 APPENDIX D: Charles North Design Guidelines — Contributing Structures..... [- 22 -](#)

7 EXHIBIT 2: Zoning Districts Map ..... [- 25 -](#)

8 EXHIBIT 3: Contributing Structures Map ..... [- 26 -](#)

9 EXHIBIT 4: Landmark Structures Map ..... [- 27 -](#)

10 {End of Charles North URP. Ordinance continues on following page.}

## Council Bill 22-0226

1       **SECTION 4. AND BE IT FURTHER ORDAINED**, That the Urban Renewal Plan for Charles  
2 North, identified as “Urban Renewal Plan, Charles North”, including Exhibit 1, “Land Use Plan  
3 Map”, dated June 23, 1982, and last revised August 22, 2021; Exhibit 2, “Zoning Districts Map”,  
4 dated June 23, 1982, and last revised August 22, 2021; Exhibit 3 “Contributing Structures Map”,  
5 dated January 5, 2006, and last revised August 22, 2021; and Exhibit 4 “Landmark Structures  
6 Map”, dated January 5, 2006, and last revised August 22, 2021, and Appendices A, B, C, and D,  
7 is approved. The Department of Planning shall file a copy of the amended Urban Renewal Plan  
8 with the Department of Legislative Reference as a permanent public record, available for public  
9 inspection and information.

10       **SECTION 5. AND BE IT FURTHER ORDAINED**, That if the amended Urban Renewal Plan  
11 approved by this Ordinance in any way fails to meet the statutory requirements for the content of  
12 a renewal plan or for the procedures for the preparation, adoption, and approval of a renewal  
13 plan, those requirements are waived and the amended Urban Renewal Plan approved by this  
14 Ordinance is exempted from them.

15       **SECTION 6. AND BE IT FURTHER ORDAINED**, That if any provision of this Ordinance or the  
16 application of this Ordinance to any person or circumstance is held invalid for any reason, the  
17 invalidity does not affect any other provision or any other application of this Ordinance, and for  
18 this purpose the provisions of this Ordinance are declared severable.

19       **SECTION 7. AND BE IT FURTHER ORDAINED**, That if a provision of this Ordinance concerns  
20 the same subject as a provision of any zoning, building, electrical, plumbing, health, fire, or  
21 safety law or regulation, the applicable provisions shall be construed to give effect to each.  
22 However, if the provisions are found to be in irreconcilable conflict, the one that establishes the  
23 higher standard for the protection of the public health and safety prevails. If a provision of this  
24 Ordinance is found to be in conflict with an existing provision of any other law or regulation that  
25 establishes a lower standard for the protection of the public health and safety, the provision of  
26 this Ordinance prevails and the other conflicting provision is repealed to the extent of the  
27 conflict.

28       **SECTION 8. AND BE IT FURTHER ORDAINED**, That this Ordinance takes effect on the date it is  
29 enacted.

**Council Bill 22-0226**

Certified as duly passed this 15 day of December, 2022



\_\_\_\_\_  
President, Baltimore City Council

Certified as duly delivered to His Honor, the Mayor,

this 15 day of December, 2022



\_\_\_\_\_  
Chief Clerk

Approved this \_\_\_\_\_ day of \_\_\_\_\_, 20\_\_\_\_

\_\_\_\_\_  
Mayor, Baltimore City